Table Rock Lake
Fish Attractor Maps Index

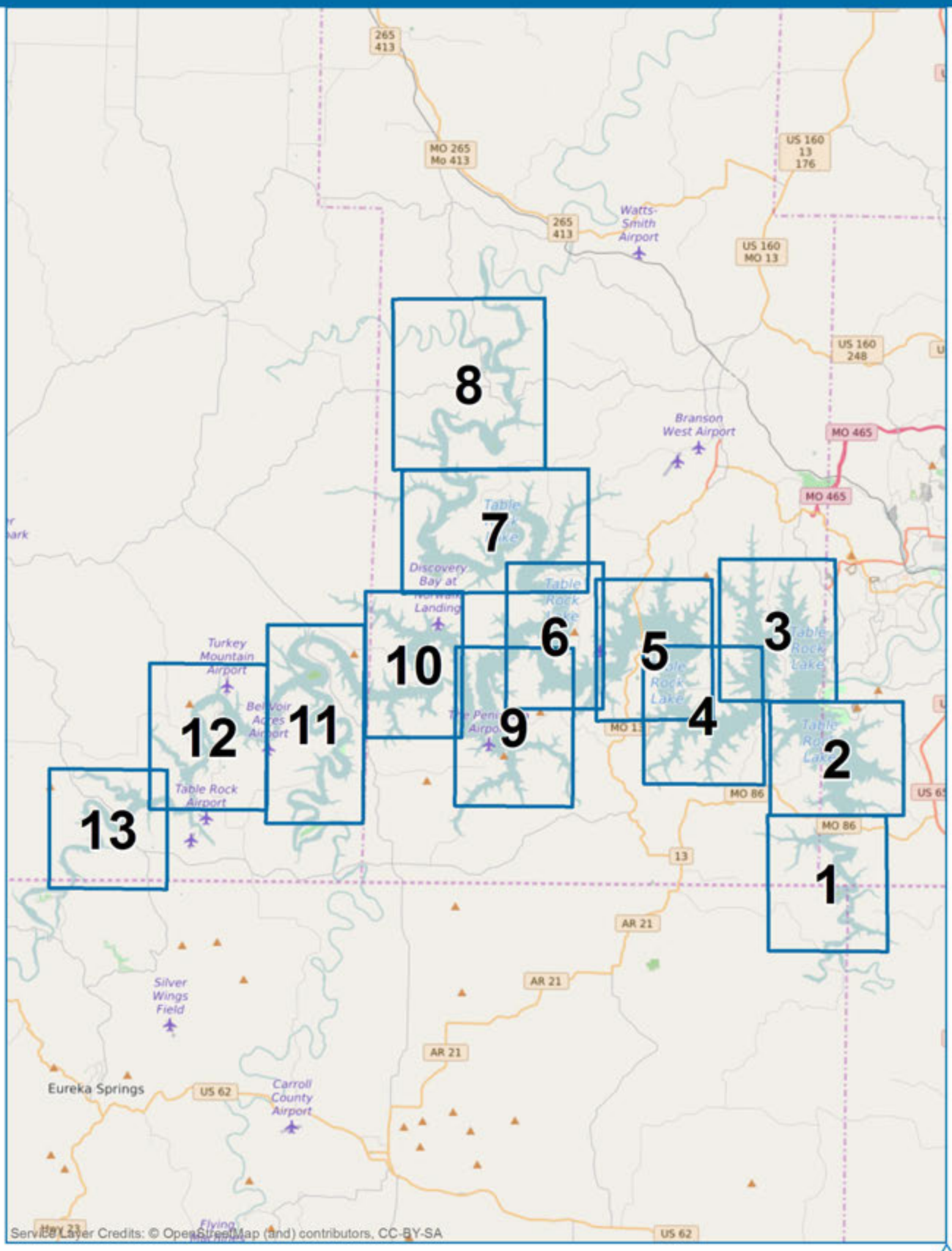

(Provided by the Missouri Department of Conservation)

FISH ATTRACTOR MAP

Table Rock Lake

(Map: 1 of 13)

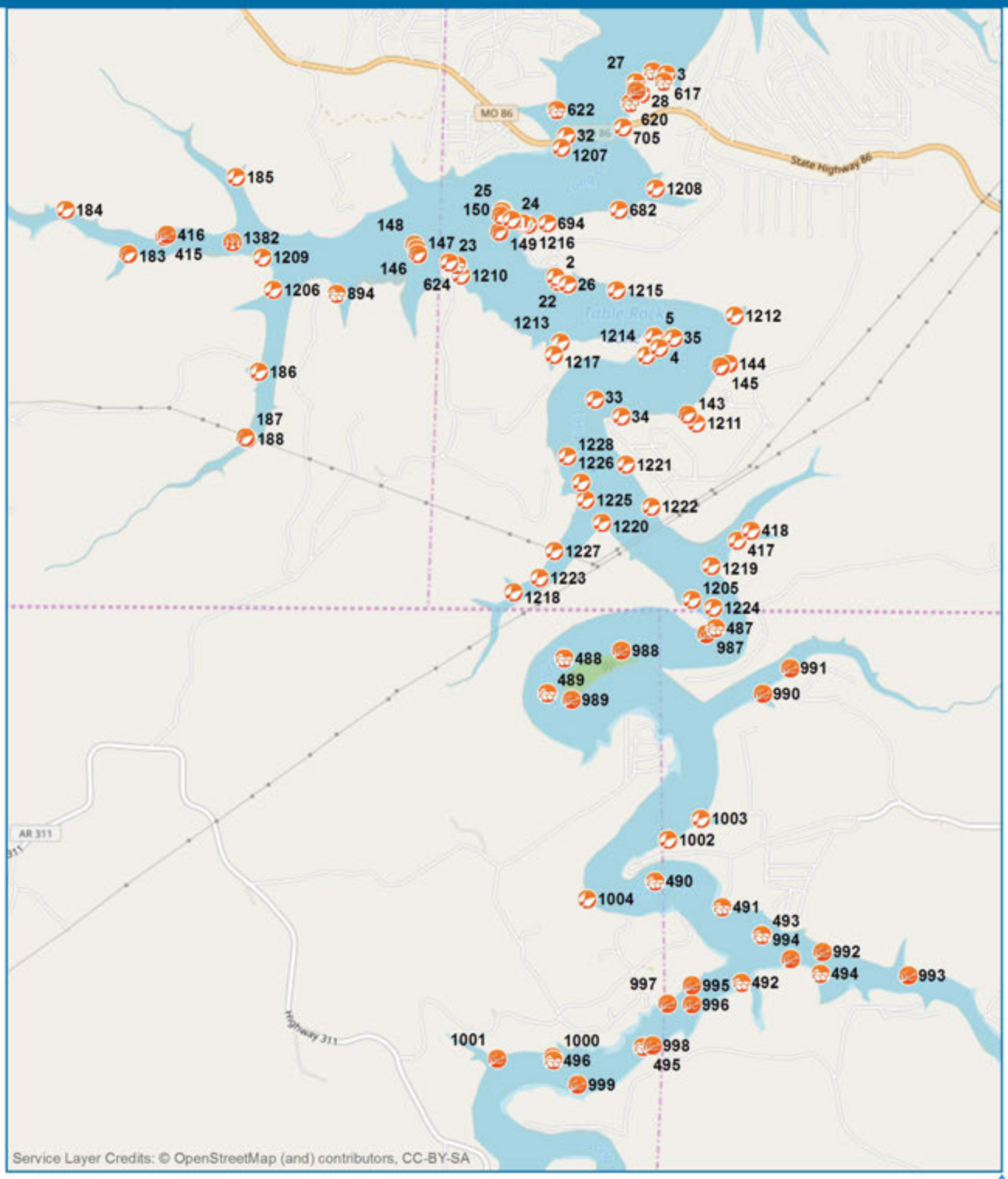

Fish Attractors

(Provided by the Missouri Department of Conservation)

- Cedar Tree
- Cedar Trees
- Cedar(s) & Hardwood(s)
- Hardwood Tree
- Habitat Cove
- Stump Field
- Stump & Rock Field
- Rock Pile
- Wood Pallet
- Type N/A

FISH ATTRACTOR MAP

Table Rock Lake

(Map: 2 of 13)

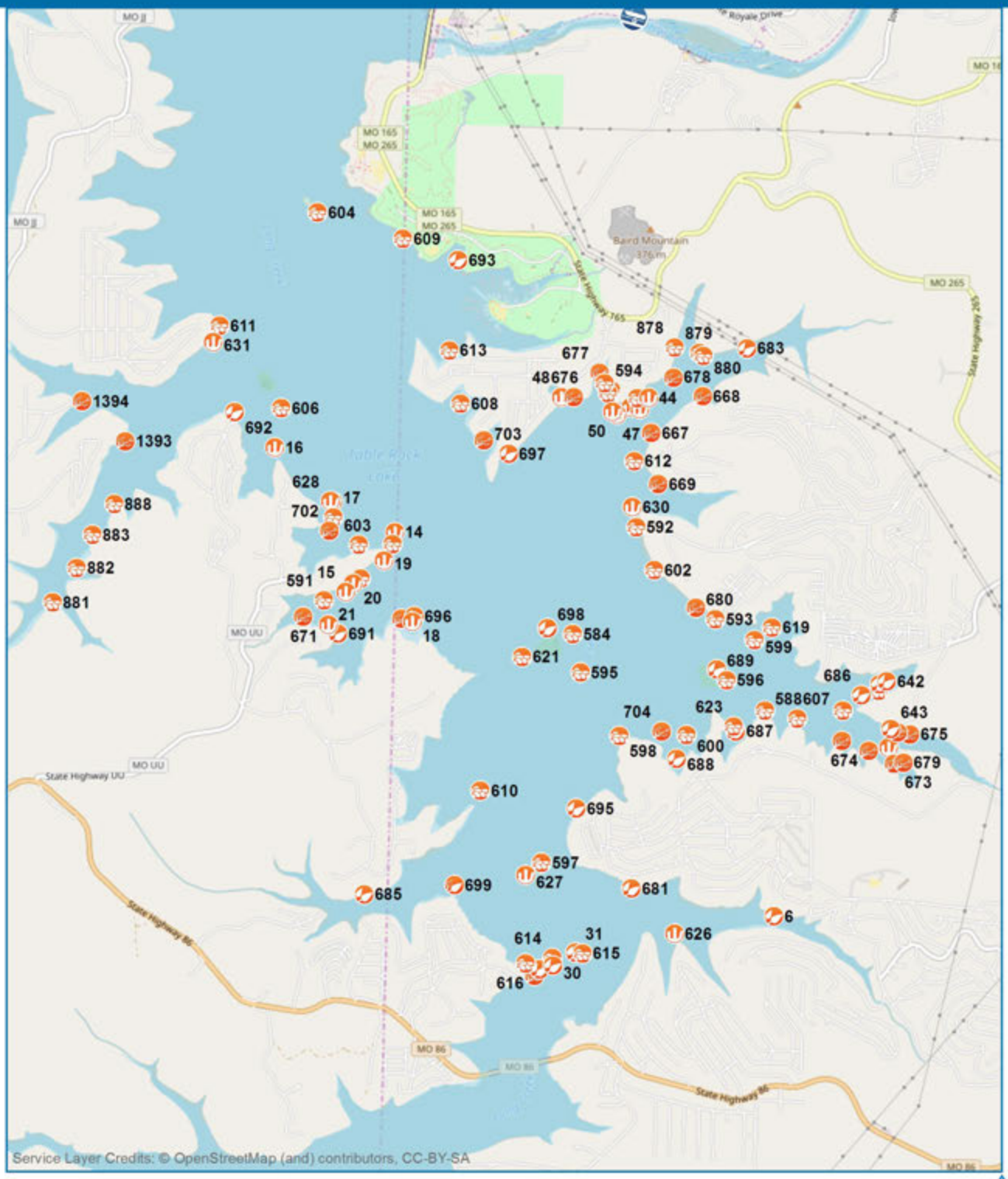

Fish Attractors

(Provided by the Missouri Department of Conservation)

- Cedar Tree
- Cedar Trees
- Cedar(s) & Hardwood(s)
- Hardwood Tree
- Habitat Cove
- Stump Field
- Stump & Rock Field
- Rock Pile
- Wood Pallet
- Type N/A

FISH ATTRACTOR MAP

Table Rock Lake

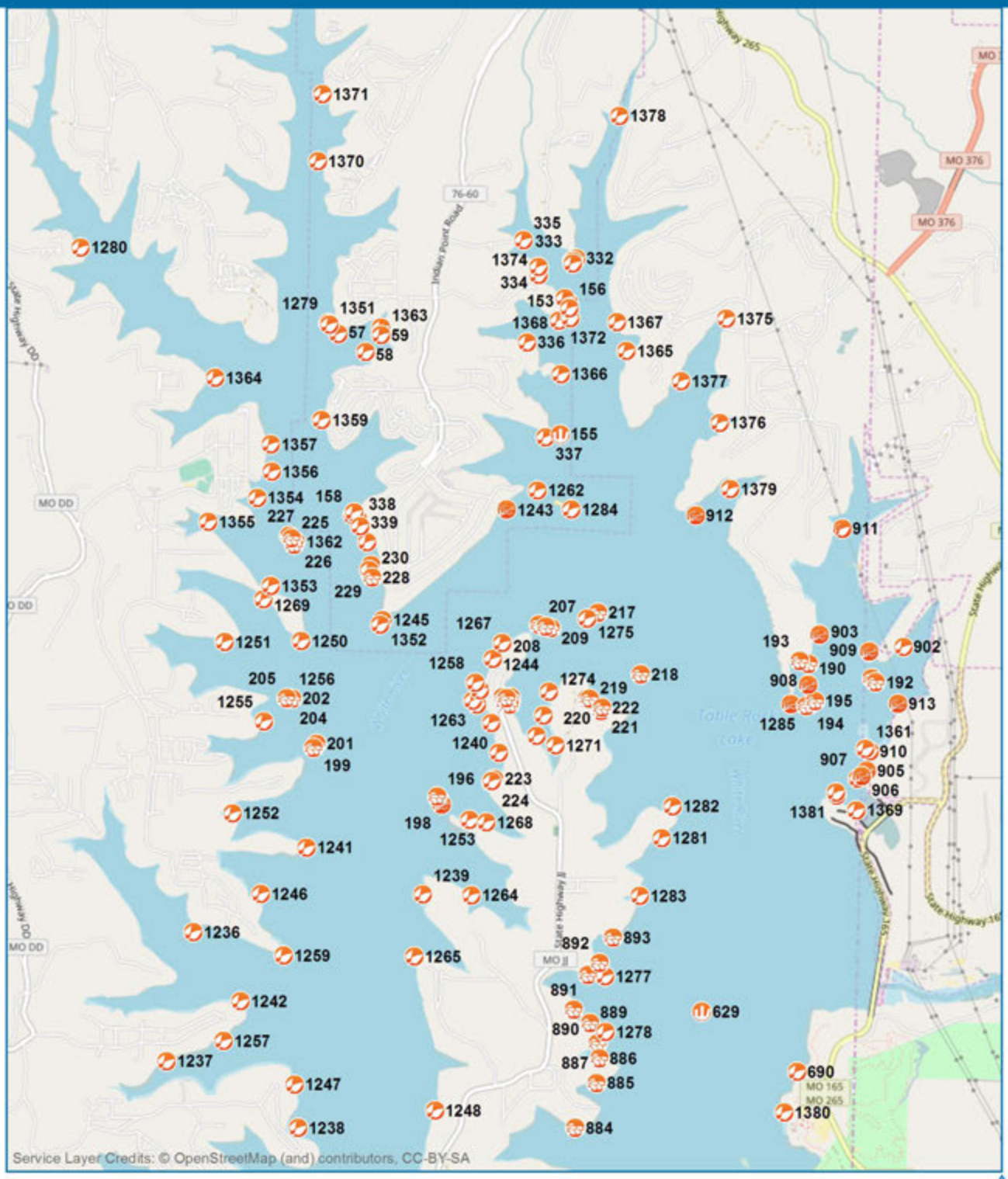

Service Layer Credits: © OpenStreetMap (and) contributors, CC-BY-SA

Fish Attractors

(Provided by the Missouri Department of Conservation)

- Cedar Tree
- Cedar Trees
- Cedar(s) & Hardwood(s)
- Hardwood Tree
- Habitat Cove
- Stump Field
- Stump & Rock Field
- Rock Pile
- Wood Pallet
- Type N/A

FISH ATTRACTOR MAP

Table Rock Lake

(Map: 4 of 13)

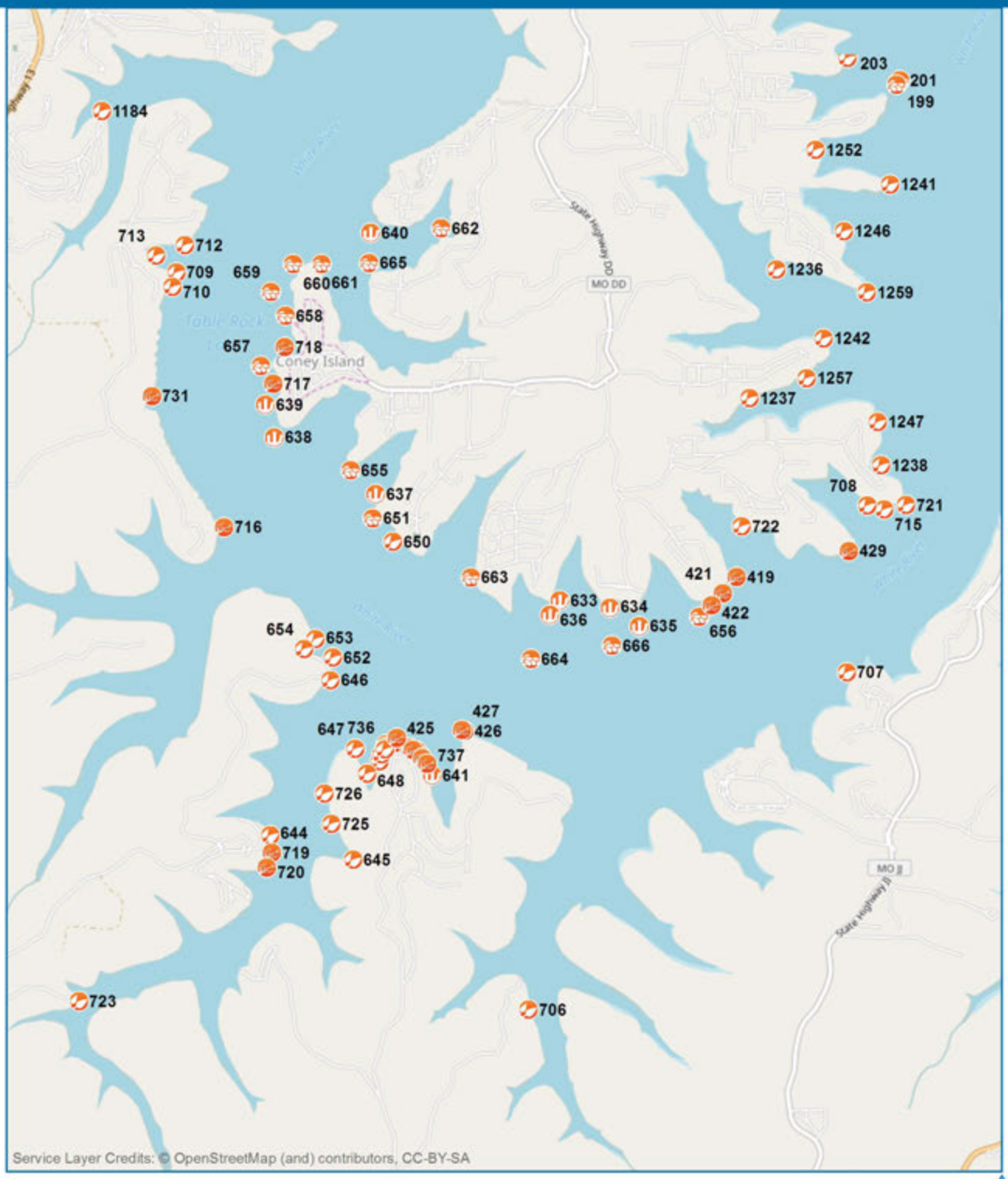

Fish Attractors

(Provided by the Missouri Department of Conservation)

- Cedar Tree
- Cedar Trees
- Cedar(s) & Hardwood(s)
- Hardwood Tree
- Habitat Cove
- Stump Field
- Stump & Rock Field
- Rock Pile
- Wood Pallet
- Type N/A

FISH ATTRACTOR MAP

Table Rock Lake

(Map: 5 of 13)

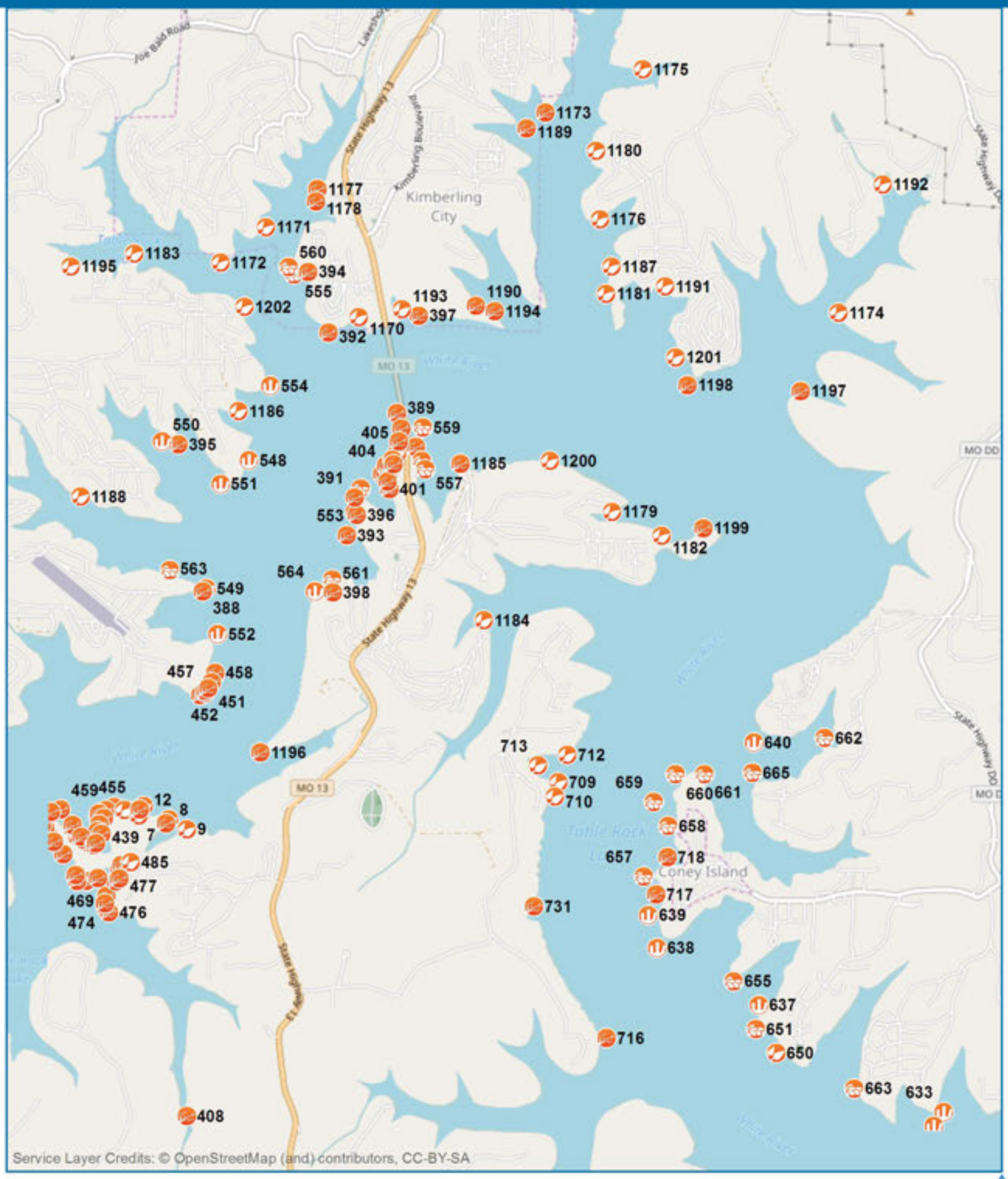

Fish Attractors

(Provided by the Missouri Department of Conservation)

- Cedar Tree
- Cedar Trees
- Cedar(s) & Hardwood(s)
- Hardwood Tree
- Habitat Cove
- Stump Field
- Stump & Rock Field
- Rock Pile
- Wood Pallet
- Type N/A

FISH ATTRACTOR MAP

Table Rock Lake

(Map: 6 of 13)

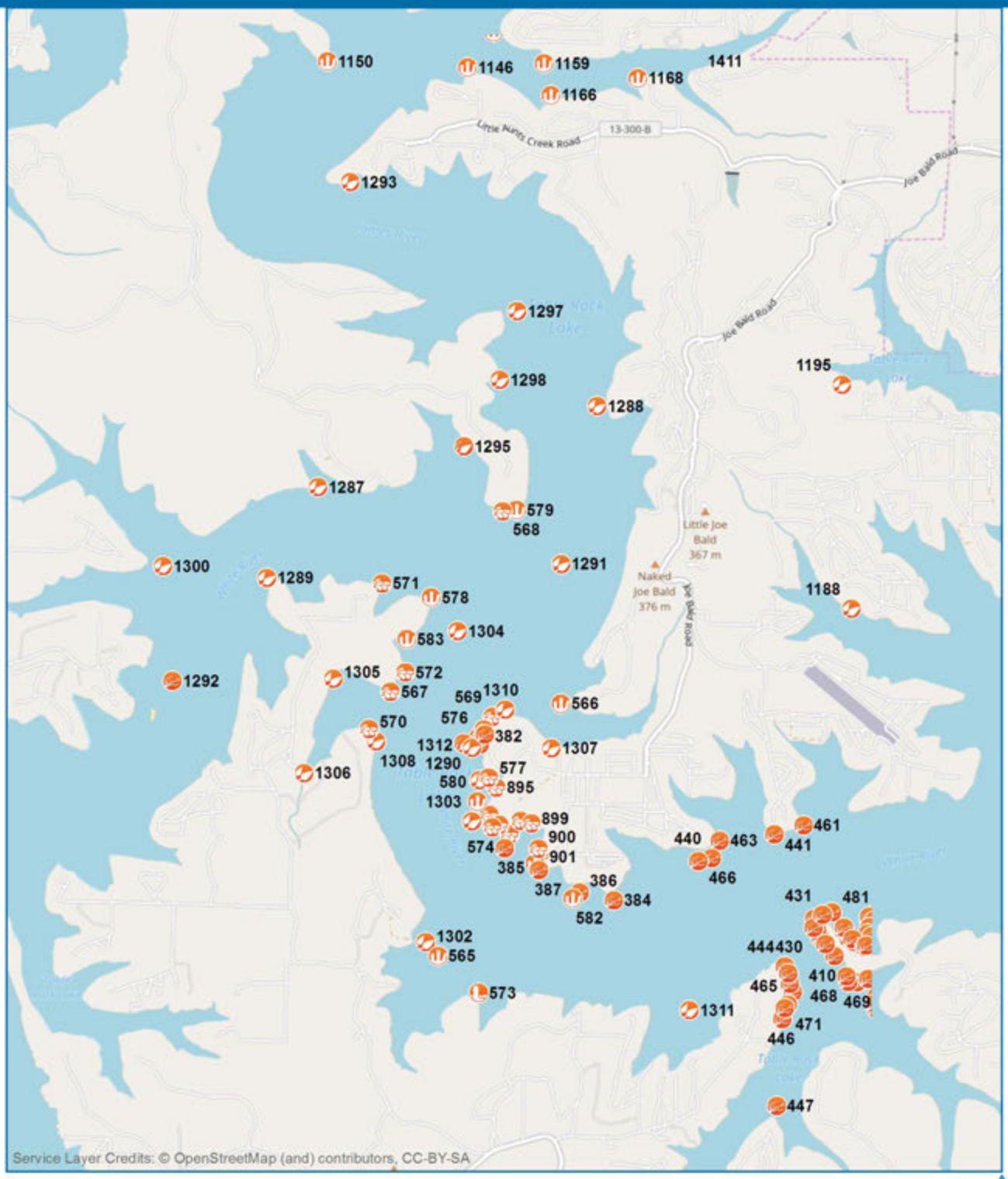

Fish Attractors

(Provided by the Missouri Department of Conservation)

- Cedar Tree
- Cedar Trees
- Cedar(s) & Hardwood(s)
- Hardwood Tree
- Habitat Cove
- Stump Field
- Stump & Rock Field
- Rock Pile
- Wood Pallet
- Type N/A

FISH ATTRACTOR MAP

Table Rock Lake

(Map: 7 of 13)

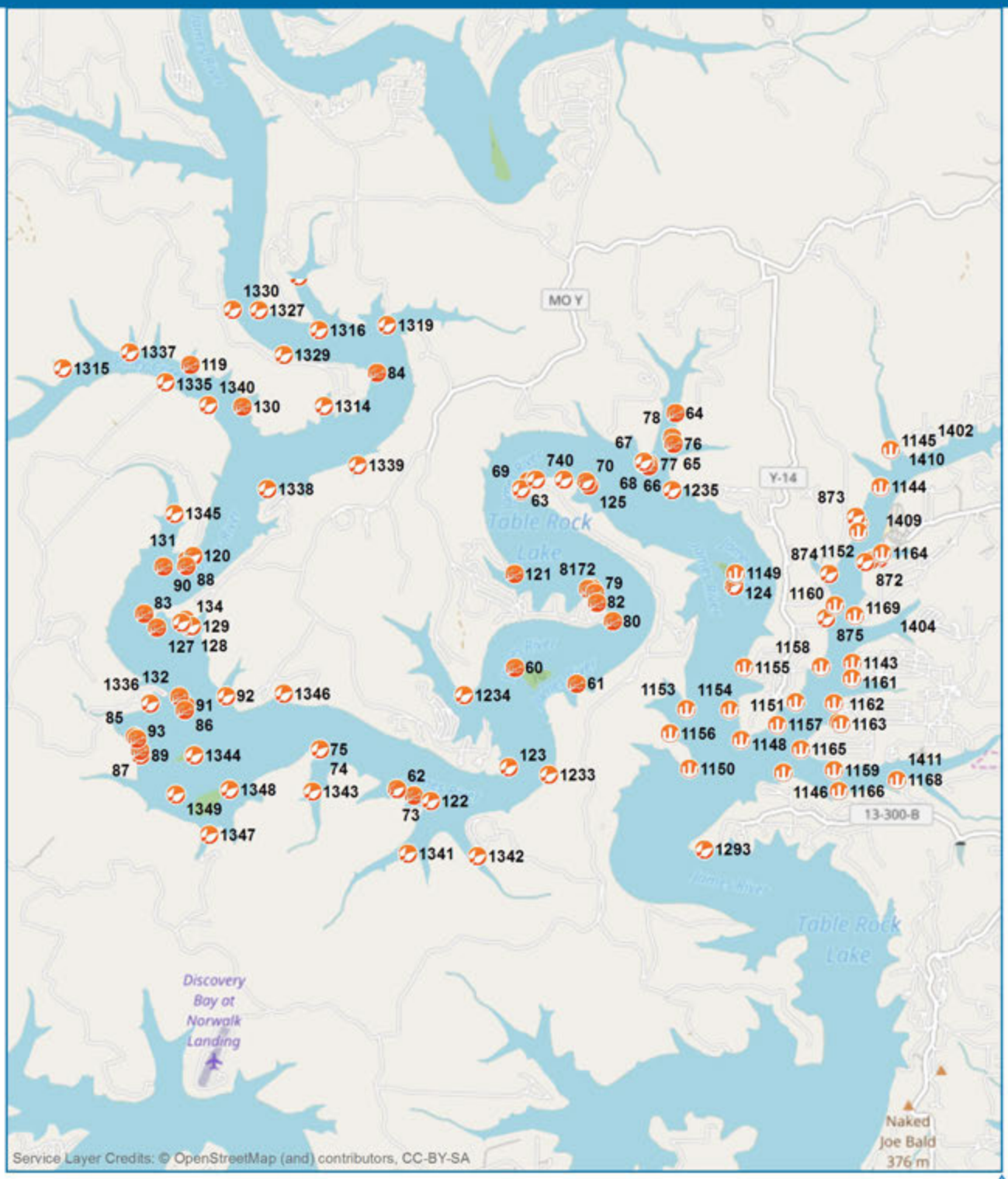

Service Layer Credits: © OpenStreetMap (and) contributors, CC-BY-SA

Fish Attractors

(Provided by the Missouri Department of Conservation)

- Cedar Tree
- Cedar Trees
- Cedar(s) & Hardwood(s)
- Hardwood Tree
- Habitat Cove
- Stump Field
- Stump & Rock Field
- Rock Pile
- Wood Pallet
- Type N/A

FISH ATTRACTOR MAP

Table Rock Lake

(Map: 8 of 13)

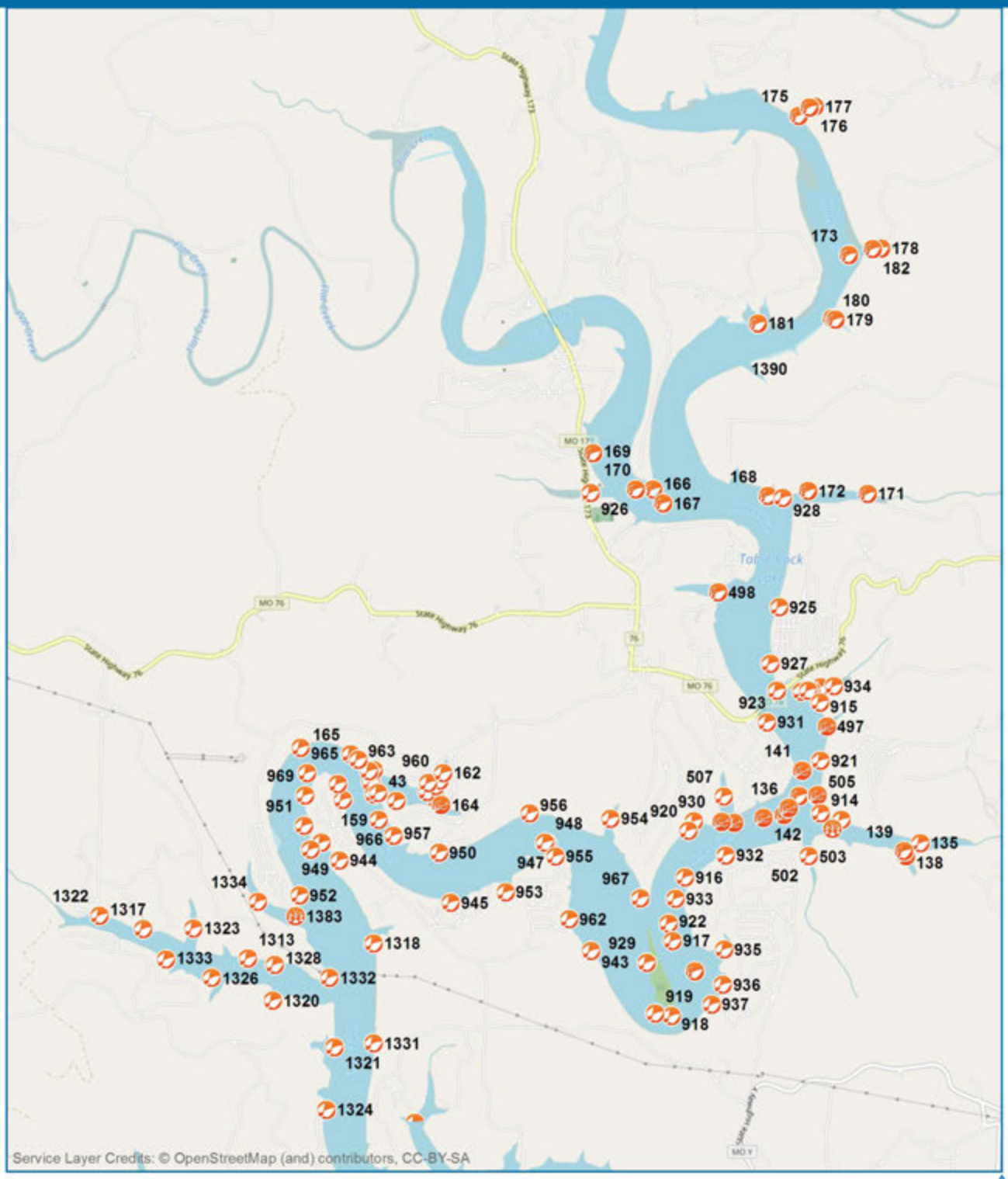

Fish Attractors

(Provided by the Missouri Department of Conservation)

- Cedar Tree
- Cedar Trees
- Cedar(s) & Hardwood(s)
- Hardwood Tree
- Habitat Cove
- Stump Field
- Stump & Rock Field
- Rock Pile
- Wood Pallet
- Type N/A

FISH ATTRACTOR MAP

Table Rock Lake

(Map: 9 of 13)

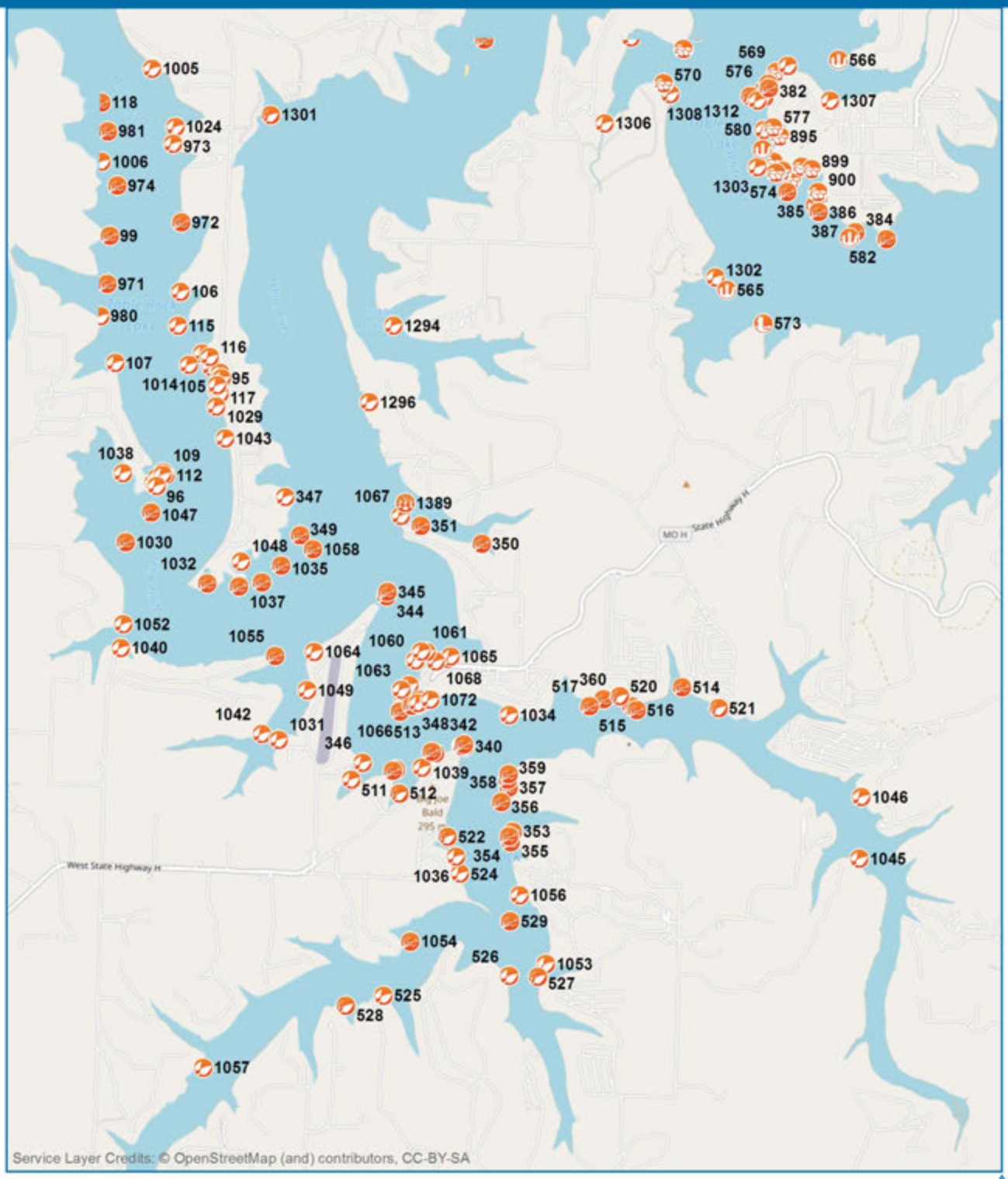

Fish Attractors

(Provided by the Missouri Department of Conservation)

- Cedar Tree
- Cedar Trees
- Cedar(s) & Hardwood(s)
- Hardwood Tree
- Habitat Cove
- Stump Field
- Stump & Rock Field
- Rock Pile
- Wood Pallet
- Type N/A

FISH ATTRACTOR MAP

Table Rock Lake

(Map: 10 of 13)

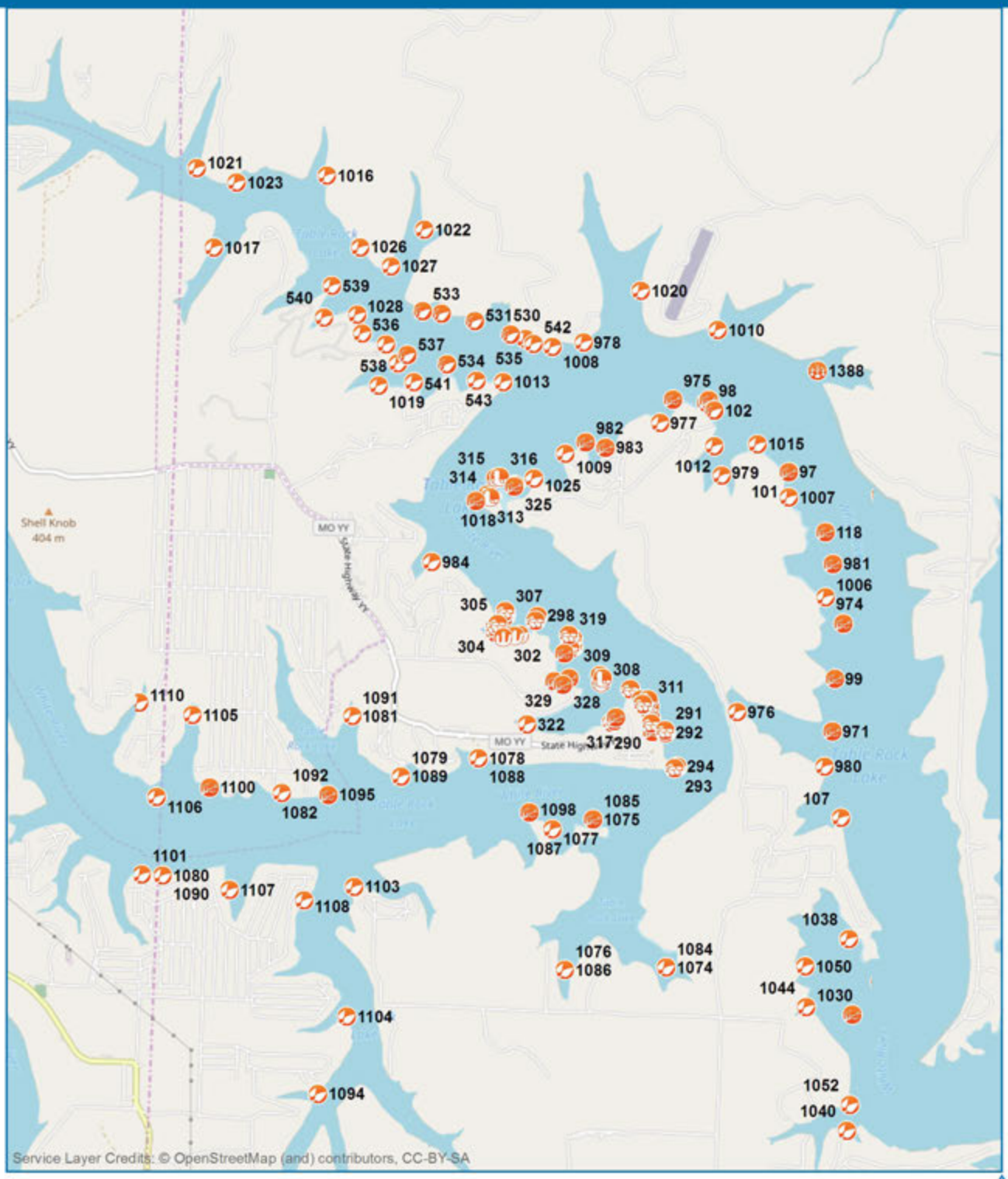

Fish Attractors

(Provided by the Missouri Department of Conservation)

- Cedar Tree
- Cedar Trees
- Cedar(s) & Hardwood(s)
- Hardwood Tree
- Habitat Cove
- Stump Field
- Stump & Rock Field
- Rock Pile
- Wood Pallet
- Type N/A

FISH ATTRACTOR MAP

Table Rock Lake

(Map: 11 of 13)

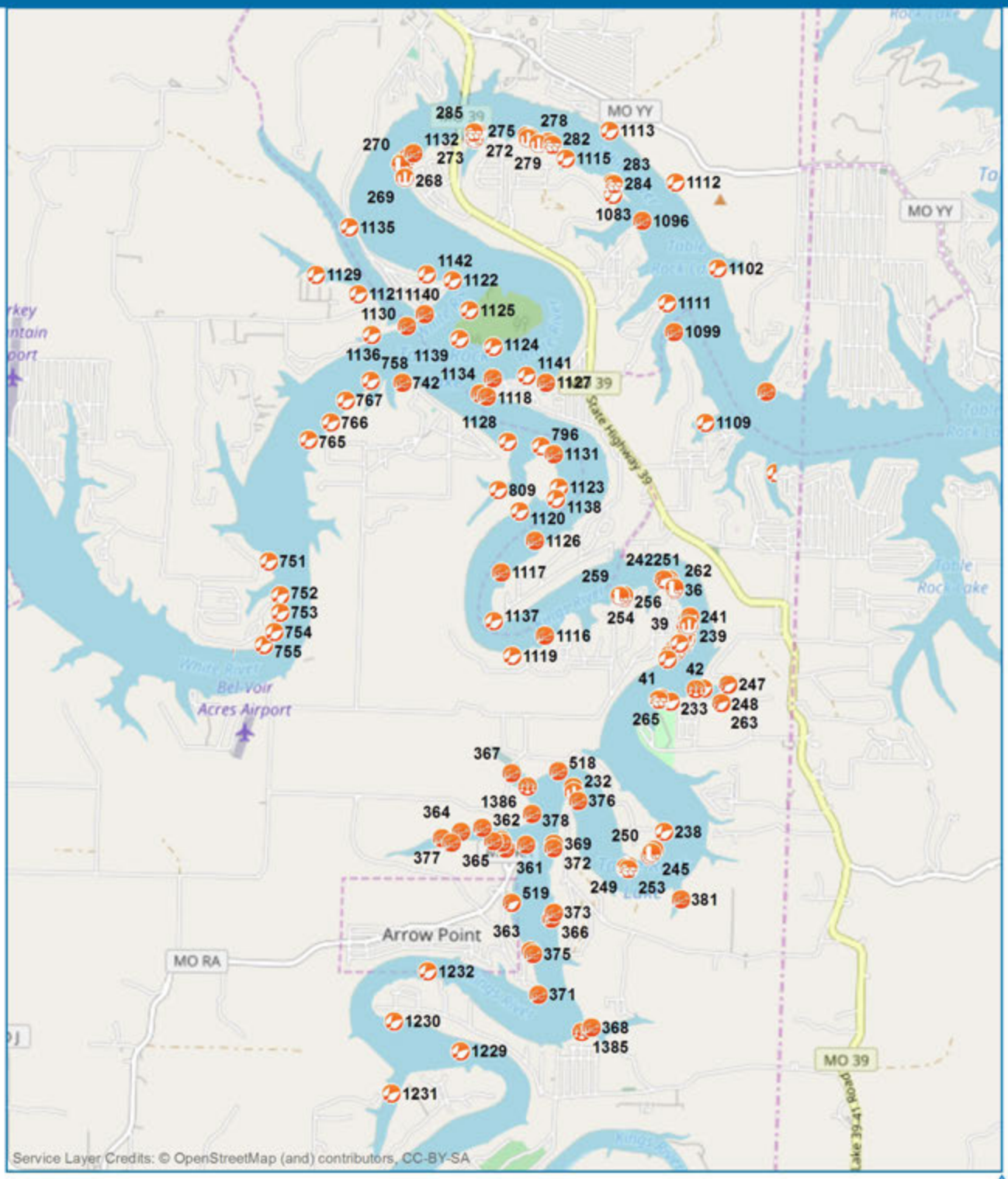

Fish Attractors

(Provided by the Missouri Department of Conservation)

- Cedar Tree
- Cedar Trees
- Cedar(s) & Hardwood(s)
- Hardwood Tree
- Habitat Cove
- Stump Field
- Stump & Rock Field
- Rock Pile
- Wood Pallet
- Type N/A

FISH ATTRACTOR MAP

Table Rock Lake

(Map: 12 of 13)

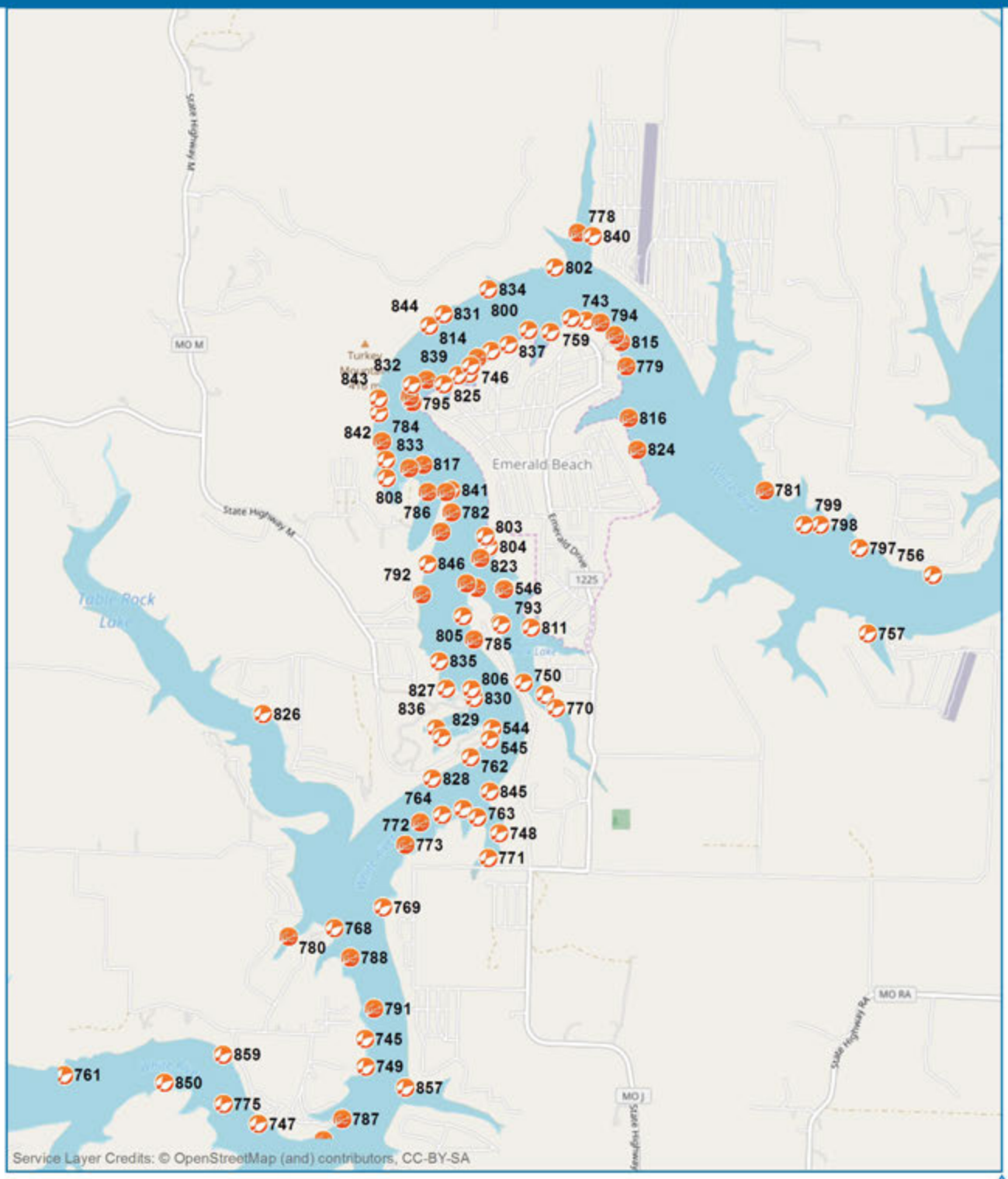

Fish Attractors

(Provided by the Missouri Department of Conservation)

- Cedar Tree
- Cedar Trees
- Cedar(s) & Hardwood(s)
- Hardwood Tree
- Habitat Cove
- Stump Field
- Stump & Rock Field
- Rock Pile
- Wood Pallet
- Type N/A

FISH ATTRACTOR MAP

Table Rock Lake

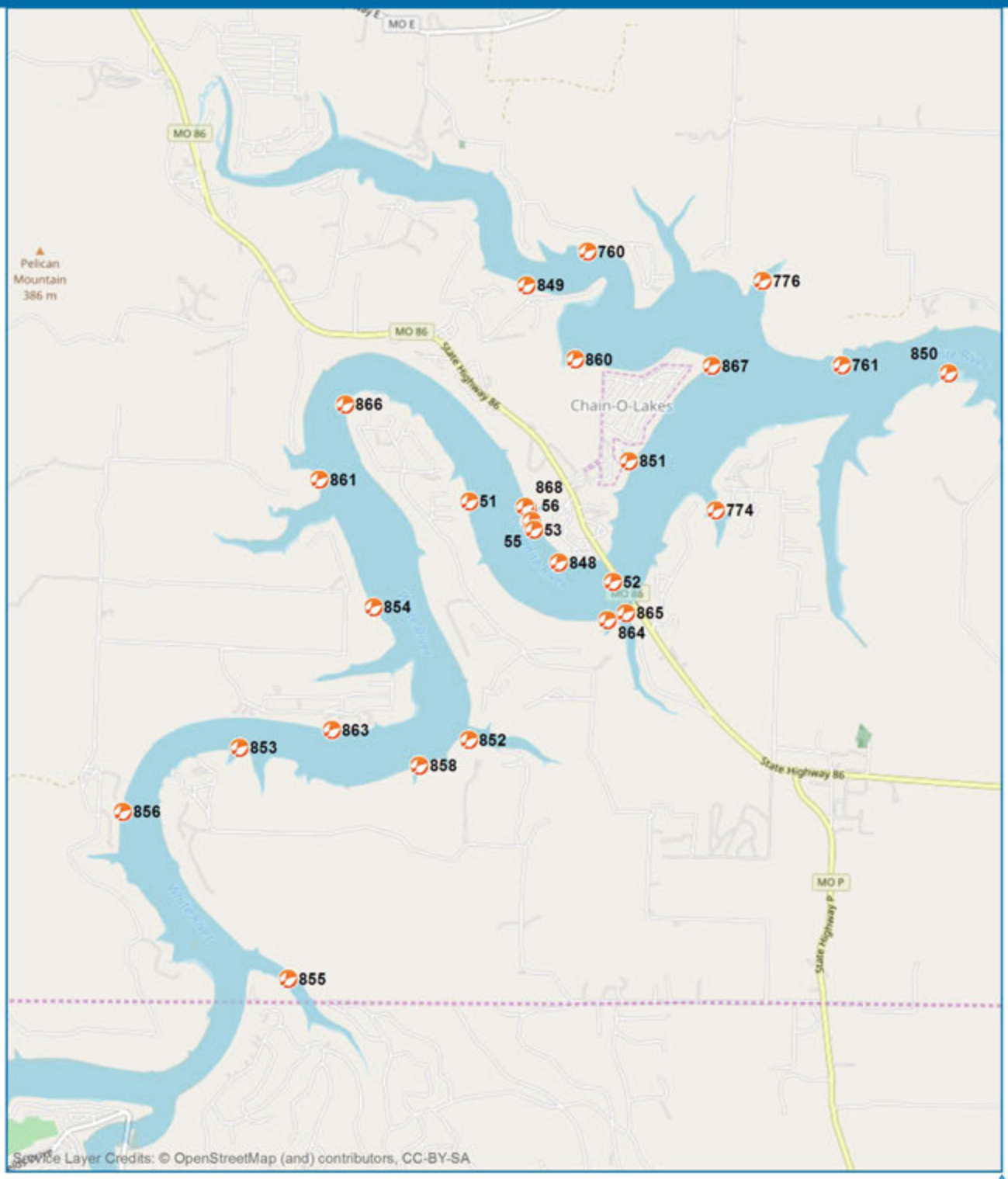

Fish Attractors

(Provided by the Missouri Department of Conservation)

- Cedar Tree
- Cedar Trees
- Cedar(s) & Hardwood(s)
- Hardwood Tree
- Habitat Cove
- Stump Field
- Stump & Rock Field
- Rock Pile
- Wood Pallet
- Type N/A

Missouri Lakes Fish Attractor Stuctures

Lake	ID	Type	Year Placed	Longitude	Latitude	UTM-X	UTM-Y
Table Rock Lake	1	EVERGREEN	2003	-93.501343	36.568958	455141.7534	4047174.1651
Table Rock Lake	2	EVERGREEN	2003	-93.305926	36.518396	472609.1854	4041492.1478
Table Rock Lake	3	EVERGREEN	2003	-93.297694	36.530588	473350.3801	4042842.1905
Table Rock Lake	4	EVERGREEN	2003	-93.29816	36.51414	473302.9812	4041017.8474
Table Rock Lake	5	EVERGREEN	2003	-93.298537	36.514814	473269.5404	4041092.7397
Table Rock Lake	6	EVERGREEN	2003	-93.281985	36.537161	474758.7641	4043567.1292
Table Rock Lake	7	EVERGREEN	2003	-93.439613	36.596342	460679.0406	4050184.761
Table Rock Lake	8	EVERGREEN	2003	-93.437348	36.596108	460881.4977	4050157.8881
Table Rock Lake	9	EVERGREEN	2003	-93.435979	36.595523	461003.6762	4050092.4085
Table Rock Lake	10	EVERGREEN	2003	-93.44071	36.596679	460581.1052	4050222.5619
Table Rock Lake	11	EVERGREEN	2003	-93.444243	36.59509	460264.2551	4050047.7672
Table Rock Lake	12	EVERGREEN	2003	-93.439258	36.596934	460711.0918	4050250.2407
Table Rock Lake	13	EVERGREEN	2003	-93.442937	36.594537	460380.8119	4049985.8664
Table Rock Lake	14	STUMP FIELD	2004	-93.313506	36.562792	471946.5652	4046418.9528
Table Rock Lake	15	STUMP FIELD	2004	-93.317567	36.558774	471581.6628	4045974.5133
Table Rock Lake	16	STUMP FIELD	2004	-93.323488	36.568422	471055.418	4047046.4303
Table Rock Lake	17	STUMP FIELD	2004	-93.31866	36.564783	471486.096	4046641.3124
Table Rock Lake	18	STUMP FIELD	2004	-93.312032	36.556799	472076.3019	4045753.7891
Table Rock Lake	19	STUMP FIELD	2004	-93.314417	36.560874	471864.3206	4046206.5384

Lake	ID	Type	Year Placed	Longitude	Latitude	UTM-X	UTM-Y
Table Rock Lake	20	STUMP FIELD	2004	-93.316942	36.559361	471637.7708	4046039.4185
Table Rock Lake	21	STUMP FIELD	2004	-93.318994	36.556576	471453.1836	4045731.0389
Table Rock Lake	22	EVERGREEN	2004	-93.305759	36.518091	472624.0006	4041458.2944
Table Rock Lake	23	EVERGREEN	2004	-93.313865	36.519234	471898.6891	4041587.3645
Table Rock Lake	24	EVERGREEN	2004	-93.309198	36.521827	472317.4304	4041873.6237
Table Rock Lake	25	EVERGREEN	2004	-93.309858	36.522372	472258.5166	4041934.3592
Table Rock Lake	26	EVERGREEN	2004	-93.305008	36.517936	472691.2037	4041440.8413
Table Rock Lake	27	EVERGREEN	2004	-93.299975	36.530124	473146.0686	4042791.4472
Table Rock Lake	28	EVERGREEN	2004	-93.299572	36.529401	473181.8451	4042711.0724
Table Rock Lake	29	EVERGREEN	2004	-93.30139	36.533558	473020.5651	4043172.7469
Table Rock Lake	30	EVERGREEN	2004	-93.300275	36.533844	473120.4399	4043204.1468
Table Rock Lake	31	EVERGREEN	2004	-93.298455	36.534691	473283.6829	4043297.5776
Table Rock Lake	32	EVERGREEN	2004	-93.305139	36.526883	472682.6287	4042433.4056
Table Rock Lake	33	EVERGREEN	2004	-93.302952	36.511021	472872.9043	4040673.2008
Table Rock Lake	34	EVERGREEN	2004	-93.300971	36.509996	473049.8986	4040559.0166
Table Rock Lake	35	EVERGREEN	2004	-93.297112	36.514743	473397.0868	4041084.4607
Table Rock Lake	36	EVERGREEN	2005	-93.594012	36.574215	446853.6305	4047804.5262
Table Rock Lake	37	EVERGREEN	2005	-93.592697	36.571608	446969.5094	4047514.5868
Table Rock Lake	38	EVERGREEN	2005	-93.592767	36.57037	446962.4121	4047377.295
Table Rock Lake	39	EVERGREEN	2005	-93.593443	36.56967	446901.396	4047299.9963
Table Rock Lake	40	EVERGREEN	2005	-93.594469	36.568717	446808.9637	4047194.8796
Table Rock Lake	41	EVERGREEN	2005	-93.594718	36.568338	446786.4142	4047152.9397

Lake	ID	Type	Year Placed	Longitude	Latitude	UTM-X	UTM-Y
Table Rock Lake	42	EVERGREEN	2005	-93.590924	36.565848	447124.2277	4046874.6441
Table Rock Lake	43	EVERGREEN	2005	-93.534172	36.720567	452297.8904	4064007.6387
Table Rock Lake	44	STUMP FIELD	2005	-93.292506	36.571832	473828.7509	4047415.8568
Table Rock Lake	45	STUMP FIELD	2005	-93.295787	36.572178	473535.2859	4047455.1067
Table Rock Lake	46	STUMP FIELD	2005	-93.293976	36.571214	473697.0113	4047347.6932
Table Rock Lake	47	STUMP FIELD	2005	-93.295138	36.570699	473592.8172	4047290.9032
Table Rock Lake	48	STUMP FIELD	2005	-93.299755	36.571854	473180.1514	4047420.2446
Table Rock Lake	49	STUMP FIELD	2005	-93.293229	36.57108	473763.7781	4047332.5503
Table Rock Lake	50	STUMP FIELD	2005	-93.295502	36.570904	473560.3698	4047313.6913
Table Rock Lake	51	EVERGREEN	2006	-93.736056	36.528762	434106.1525	4042850.3876
Table Rock Lake	52	EVERGREEN	2006	-93.72548	36.524045	435049.0005	4042319.9505
Table Rock Lake	53	EVERGREEN	2006	-93.731293	36.527109	434531.1586	4042663.8209
Table Rock Lake	54	EVERGREEN	2006	-93.731384	36.527372	434523.2236	4042693.0479
Table Rock Lake	55	EVERGREEN	2006	-93.731604	36.527582	434503.7041	4042716.518
Table Rock Lake	56	EVERGREEN	2006	-93.731483	36.527631	434514.579	4042721.8991
Table Rock Lake	57	EVERGREEN	2007	-93.351884	36.635345	468541.8246	4054478.8988
Table Rock Lake	58	EVERGREEN	2007	-93.349808	36.634267	468726.9464	4054358.6259
Table Rock Lake	59	EVERGREEN	2007	-93.348641	36.635288	468831.6944	4054471.4789
Table Rock Lake	60	HARDWOOD	2007	-93.505172	36.659014	454851.7043	4057165.5718
Table Rock Lake	61	HARDWOOD	2007	-93.498007	36.657554	455491.1814	4057000.2934
Table Rock Lake	62	EVERGREEN AND HARDWOOD	2007	-93.518782	36.647614	453628.5034	4055907.5429

Lake	ID	Type	Year Placed	Longitude	Latitude	UTM-X	UTM-Y
Table Rock Lake	63	EVERGREEN	2007	-93.50459	36.675713	454913.4649	4059017.747
Table Rock Lake	64	HARDWOOD	2007	-93.486742	36.682878	456512.2254	4059804.2432
Table Rock Lake	65	HARDWOOD	2007	-93.48701	36.679961	456486.6557	4059480.8452
Table Rock Lake	66	HARDWOOD	2007	-93.489824	36.677886	456234.069	4059251.979
Table Rock Lake	67	EVERGREEN	2007	-93.490359	36.678295	456186.5257	4059297.5896
Table Rock Lake	68	EVERGREEN	2007	-93.490335	36.678115	456188.5469	4059277.6164
Table Rock Lake	69	EVERGREEN	2007	-93.504591	36.675513	454913.2477	4058995.564
Table Rock Lake	70	EVERGREEN AND HARDWOOD	2007	-93.497071	36.676445	455585.6971	4059095.4338
Table Rock Lake	71	HARDWOOD	2007	-93.503738	36.676455	454990.0016	4059099.6668
Table Rock Lake	72	HARDWOOD	2007	-93.496303	36.666436	455648.5595	4057984.7461
Table Rock Lake	73	HARDWOOD	2007	-93.516818	36.647016	453803.7169	4055840.2516
Table Rock Lake	74	EVERGREEN	2007	-93.527784	36.651234	452826.0721	4056313.4547
Table Rock Lake	75	EVERGREEN	2007	-93.527737	36.651281	452830.2589	4056318.6054
Table Rock Lake	76	HARDWOOD	2007	-93.486918	36.679974	456494.8748	4059482.2584
Table Rock Lake	77	HARDWOOD	2007	-93.489663	36.678066	456248.5593	4059271.8157
Table Rock Lake	78	EVERGREEN AND HARDWOOD	2007	-93.487135	36.680594	456475.8823	4059551.0602
Table Rock Lake	79	HARDWOOD	2007	-93.495949	36.66603	455680.0199	4057939.5251
Table Rock Lake	80	HARDWOOD	2007	-93.493864	36.663384	455864.8526	4057645.137
Table Rock Lake	81	HARDWOOD	2007	-93.496722	36.666402	455611.1513	4057981.1635
Table Rock Lake	82	HARDWOOD	2007	-93.495707	36.665138	455701.1067	4057840.5156
Table Rock Lake	83	HARDWOOD	2007	-93.548235	36.663884	451006.1267	4057726.995

Lake	ID	Type	Year Placed	Longitude	Latitude	UTM-X	UTM-Y
Table Rock Lake	84	HARDWOOD	2007	-93.521341	36.686488	453423.2231	4060220.9823
Table Rock Lake	85	HARDWOOD	2007	-93.549236	36.652338	450909.3275	4056446.7239
Table Rock Lake	86	HARDWOOD	2007	-93.543411	36.65491	451431.5556	4056729.0258
Table Rock Lake	87	HARDWOOD	2007	-93.548601	36.65108	450965.2684	4056306.8461
Table Rock Lake	88	HARDWOOD	2007	-93.54332	36.668323	451448.123	4058216.8831
Table Rock Lake	89	EVERGREEN	2007	-93.548499	36.65063	450974.0789	4056256.7946
Table Rock Lake	90	HARDWOOD	2007	-93.54601	36.668299	451207.7486	4058215.5543
Table Rock Lake	91	HARDWOOD	2007	-93.54332	36.655314	451439.9428	4056773.7783
Table Rock Lake	92	EVERGREEN	2007	-93.53864	36.656218	451858.8627	4056871.6799
Table Rock Lake	93	HARDWOOD	2007	-93.548917	36.652164	450937.7145	4056427.1757
Table Rock Lake	94	EVERGREEN	2007	-93.524577	36.580481	453069.8041	4048463.4725
Table Rock Lake	95	EVERGREEN	2007	-93.518859	36.587626	453585.6397	4049253.2879
Table Rock Lake	96	EVERGREEN	2007	-93.524315	36.580221	453093.1421	4048434.469
Table Rock Lake	97	HARDWOOD	2007	-93.532027	36.610241	452421.6441	4051768.3331
Table Rock Lake	98	HARDWOOD	2007	-93.538298	36.614679	451863.5803	4052263.7328
Table Rock Lake	99	HARDWOOD	2007	-93.528396	36.597345	452738.4454	4050336.0331
Table Rock Lake	100	HARDWOOD	2007	-93.538495	36.614532	451845.8835	4052247.4885
Table Rock Lake	101	HARDWOOD	2007	-93.53207	36.610238	452417.7474	4051768.0182
Table Rock Lake	102	EVERGREEN AND HARDWOOD	2007	-93.537843	36.614042	451903.8506	4052192.8339
Table Rock Lake	103	EVERGREEN	2007	-93.520517	36.58933	453438.3625	4049443.0879
Table Rock Lake	104	EVERGREEN	2007	-93.518983	36.588023	453574.844	4049297.3855

Lake	ID	Type	Year Placed	Longitude	Latitude	UTM-X	UTM-Y
Table Rock Lake	105	EVERGREEN	2007	-93.519738	36.588423	453507.5021	4049342.05
Table Rock Lake	106	EVERGREEN	2007	-93.522375	36.593556	453274.6841	4049912.7422
Table Rock Lake	107	EVERGREEN	2007	-93.527896	36.588651	452777.8837	4049371.355
Table Rock Lake	108	EVERGREEN	2007	-93.519264	36.586864	453549.0146	4049168.8608
Table Rock Lake	109	EVERGREEN	2007	-93.52379	36.581177	453140.6728	4048540.2338
Table Rock Lake	110	EVERGREEN	2007	-93.523837	36.58103	453136.3619	4048524.0188
Table Rock Lake	111	EVERGREEN	2007	-93.519026	36.587407	453570.6363	4049229.0426
Table Rock Lake	112	EVERGREEN	2007	-93.523553	36.580981	453161.7308	4048518.3819
Table Rock Lake	113	EVERGREEN	2007	-93.519218	36.58716	453553.3017	4049201.7642
Table Rock Lake	114	EVERGREEN	2007	-93.523662	36.580993	453152.047	4048519.8215
Table Rock Lake	115	EVERGREEN	2007	-93.522587	36.591217	453254.3305	4049653.343
Table Rock Lake	116	EVERGREEN	2007	-93.519848	36.58909	453498.1057	4049416.1127
Table Rock Lake	117	EVERGREEN	2007	-93.519015	36.5866	453571.0743	4049139.5103
Table Rock Lake	118	HARDWOOD	2007	-93.52919	36.60648	452673.0072	4051349.659
Table Rock Lake	119	HARDWOOD	2007	-93.543005	36.68715	451488.0786	4060305.1694
Table Rock Lake	120	EVERGREEN AND HARDWOOD	2007	-93.542568	36.669286	451515.9455	4058323.3289
Table Rock Lake	121	HARDWOOD	2007	-93.505305	36.667769	454844.9634	4058136.8801
Table Rock Lake	122	EVERGREEN	2007	-93.514853	36.646525	453979.0265	4055784.7844
Table Rock Lake	123	EVERGREEN	2007	-93.505859	36.64972	454784.8505	4056134.9787
Table Rock Lake	124	EVERGREEN AND HARDWOOD	2007	-93.479802	36.66678	457123.4052	4058015.4845
Table Rock Lake	125	HARDWOOD	2007	-93.496714	36.676066	455617.4236	4059053.1828

Lake	ID	Type	Year Placed	Longitude	Latitude	UTM-X	UTM-Y
Table Rock Lake	126	HARDWOOD	2007	-93.502936	36.676582	455061.7858	4059113.3667
Table Rock Lake	127	HARDWOOD	2007	-93.54669	36.662581	451143.3722	4057581.6094
Table Rock Lake	128	EVERGREEN	2007	-93.542883	36.662658	451483.6779	4057588.2004
Table Rock Lake	129	EVERGREEN	2007	-93.542675	36.662736	451502.2545	4057596.8137
Table Rock Lake	130	HARDWOOD	2007	-93.53694	36.68324	452027.5344	4059868.3662
Table Rock Lake	131	HARDWOOD	2007	-93.543251	36.668896	451454.7092	4058280.37
Table Rock Lake	132	HARDWOOD	2007	-93.544045	36.656161	451375.7217	4056868.0859
Table Rock Lake	133	EVERGREEN	2007	-93.543891	36.663054	451393.8159	4057632.716
Table Rock Lake	134	EVERGREEN	2007	-93.543417	36.663344	451436.3286	4057664.624
Table Rock Lake	135	EVERGREEN	2007	-93.482795	36.716981	456883.9611	4063585.523
Table Rock Lake	136	HARDWOOD	2007	-93.495292	36.719592	455769.384	4063880.8383
Table Rock Lake	137	EVERGREEN AND HARDWOOD	2007	-93.504114	36.707103	454974.3355	4062499.5214
Table Rock Lake	138	HARDWOOD	2007	-93.48417	36.715969	456760.5742	4063473.9116
Table Rock Lake	139	EVERGREEN AND HARDWOOD	2007	-93.484349	36.716342	456744.7937	4063515.3126
Table Rock Lake	140	EVERGREEN AND HARDWOOD	2007	-93.494315	36.720527	455857.1916	4063984.0723
Table Rock Lake	141	HARDWOOD	2007	-93.494051	36.722456	455881.8495	4064198.0183
Table Rock Lake	142	HARDWOOD	2007	-93.497682	36.718844	455555.568	4063798.9685
Table Rock Lake	143	EVERGREEN AND HARDWOOD	2007	-93.296051	36.510141	473490.5176	4040573.7089
Table Rock Lake	144	EVERGREEN AND HARDWOOD	2007	-93.293006	36.513195	473764.2236	4040911.6054
Table Rock Lake	145	EVERGREEN AND HARDWOOD	2007	-93.293572	36.513031	473713.4547	4040893.6117

Lake	ID	Type	Year Placed	Longitude	Latitude	UTM-X	UTM-Y
Table Rock Lake	146	EVERGREEN AND HARDWOOD	2007	-93.316271	36.520036	471683.4935	4041677.1027
Table Rock Lake	147	EVERGREEN AND HARDWOOD	2007	-93.316192	36.519748	471690.5099	4041645.1427
Table Rock Lake	148	EVERGREEN AND HARDWOOD	2007	-93.316437	36.520301	471668.7755	4041706.5509
Table Rock Lake	149	EVERGREEN AND HARDWOOD	2007	-93.310125	36.521092	472234.1925	4041792.4533
Table Rock Lake	150	EVERGREEN AND HARDWOOD	2007	-93.31002	36.522073	472243.9461	4041901.2051
Table Rock Lake	151	EVERGREEN AND HARDWOOD	2007	-93.309938	36.522322	472251.3885	4041928.805
Table Rock Lake	152	STUMP FIELD	2008	-93.334176	36.639844	470126.6437	4054972.286
Table Rock Lake	153	EVERGREEN	2008	-93.334723	36.637569	470076.8651	4054720.1276
Table Rock Lake	154	STUMP FIELD	2008	-93.334696	36.637515	470079.2444	4054714.1533
Table Rock Lake	155	STUMP FIELD	2008	-93.335044	36.629282	470044.9774	4053800.9569
Table Rock Lake	156	EVERGREEN	2008	-93.334442	36.637295	470101.861	4054689.6554
Table Rock Lake	157	STUMP FIELD	2008	-93.334458	36.637048	470100.3014	4054662.2736
Table Rock Lake	158	EVERGREEN	2008	-93.350719	36.624273	468641.4516	4053250.3057
Table Rock Lake	159	EVERGREEN	2008	-93.537545	36.720015	451996.3603	4063948.0869
Table Rock Lake	160	EVERGREEN	2008	-93.534865	36.721416	452236.5835	4064102.1539
Table Rock Lake	161	EVERGREEN	2008	-93.535038	36.722224	452221.5973	4064191.9392
Table Rock Lake	162	EVERGREEN	2008	-93.528043	36.722128	452846.1635	4064177.763
Table Rock Lake	163	EVERGREEN	2008	-93.528724	36.721144	452784.7758	4064068.9302
Table Rock Lake	164	HARDWOOD	2008	-93.528194	36.719691	452831.2305	4063907.4976
Table Rock Lake	165	EVERGREEN	2008	-93.536818	36.723507	452063.4425	4064335.1344

Lake	ID	Type	Year Placed	Longitude	Latitude	UTM-X	UTM-Y
Table Rock Lake	166	EVERGREEN AND HARDWOOD	2008	-93.508276	36.743827	454624.1368	4066575.2747
Table Rock Lake	167	EVERGREEN AND HARDWOOD	2008	-93.507327	36.742764	454708.3086	4066456.9637
Table Rock Lake	168	EVERGREEN AND HARDWOOD	2008	-93.497429	36.743364	455592.2407	4066518.7908
Table Rock Lake	169	EVERGREEN AND HARDWOOD	2008	-93.513997	36.746555	454115.0593	4066880.6611
Table Rock Lake	170	EVERGREEN AND HARDWOOD	2008	-93.509909	36.74381	454478.3745	4066574.1534
Table Rock Lake	171	EVERGREEN AND HARDWOOD	2008	-93.487969	36.74359	456436.9557	4066539.5883
Table Rock Lake	172	EVERGREEN AND HARDWOOD	2008	-93.493623	36.743771	455932.2835	4066562.2678
Table Rock Lake	173	EVERGREEN AND HARDWOOD	2008	-93.489882	36.761764	456276.4939	4068556.4679
Table Rock Lake	174	EVERGREEN AND HARDWOOD	2008	-93.493654	36.772973	455946.2467	4069801.57
Table Rock Lake	175	EVERGREEN AND HARDWOOD	2008	-93.494663	36.772376	455855.8071	4069735.8885
Table Rock Lake	176	EVERGREEN AND HARDWOOD	2008	-93.493631	36.773023	455948.3101	4069807.12
Table Rock Lake	177	EVERGREEN AND HARDWOOD	2008	-93.493165	36.77309	455989.9152	4069814.4089
Table Rock Lake	178	EVERGREEN AND HARDWOOD	2008	-93.486806	36.762302	456551.2751	4068614.7703
Table Rock Lake	179	EVERGREEN AND HARDWOOD	2008	-93.49109	36.756834	456165.8108	4068010.1751
Table Rock Lake	180	EVERGREEN AND HARDWOOD	2008	-93.491427	36.756918	456135.782	4068019.6277
Table Rock Lake	181	EVERGREEN AND HARDWOOD	2008	-93.498457	36.756528	455508.1314	4067979.5975
Table Rock Lake	182	EVERGREEN AND HARDWOOD	2008	-93.487621	36.762226	456478.5148	4068606.6787

Lake	ID	Type	Year Placed	Longitude	Latitude	UTM-X	UTM-Y
Table Rock Lake	183	EVERGREEN AND HARDWOOD	2008	-93.337756	36.519672	469759.7833	4041643.2551
Table Rock Lake	184	EVERGREEN	2008	-93.342446	36.522307	469340.8975	4041936.9841
Table Rock Lake	185	EVERGREEN	2008	-93.329745	36.524314	470478.8047	4042155.6034
Table Rock Lake	186	EVERGREEN	2008	-93.327999	36.512617	470630.6979	4040857.6086
Table Rock Lake	187	EVERGREEN AND HARDWOOD	2008	-93.328971	36.508689	470542.1778	4040422.1996
Table Rock Lake	188	EVERGREEN AND HARDWOOD	2008	-93.328879	36.508586	470550.3903	4040410.8119
Table Rock Lake	189	ROCK PILE	2008	-93.311383	36.614458	472155.0417	4052149.4239
Table Rock Lake	190	ROCK PILE	2008	-93.316174	36.615311	471726.953	4052245.4746
Table Rock Lake	191	ROCK PILE	2008	-93.316046	36.612862	471737.535	4051973.8122
Table Rock Lake	192	ROCK PILE	2008	-93.311077	36.614201	472182.3453	4052120.8559
Table Rock Lake	193	ROCK PILE	2008	-93.316825	36.615504	471668.8076	4052267.0597
Table Rock Lake	194	ROCK PILE	2008	-93.316337	36.612749	471711.4465	4051961.29
Table Rock Lake	195	ROCK PILE	2008	-93.31567	36.613053	471771.1766	4051994.8444
Table Rock Lake	196	ROCK PILE	2008	-93.344278	36.607139	469210.6113	4051347.6651
Table Rock Lake	197	ROCK PILE	2008	-93.344151	36.607014	469221.8962	4051333.7343
Table Rock Lake	198	ROCK PILE	2008	-93.343949	36.606715	469239.8507	4051300.4759
Table Rock Lake	199	ROCK PILE	2008	-93.353645	36.610075	468374.0592	4051676.3904
Table Rock Lake	200	ROCK PILE	2008	-93.35345	36.610289	468391.5884	4051699.9702
Table Rock Lake	201	ROCK PILE	2008	-93.353407	36.610336	468395.4837	4051705.256
Table Rock Lake	202	ROCK PILE	2008	-93.355266	36.613092	468230.3271	4052011.542
Table Rock Lake	203	ROCK PILE	2008	-93.353531	36.610218	468384.3114	4051692.1676

Lake	ID	Type	Year Placed	Longitude	Latitude	UTM-X	UTM-Y
Table Rock Lake	204	ROCK PILE	2008	-93.355463	36.613078	468212.7063	4052010.0542
Table Rock Lake	205	ROCK PILE	2008	-93.355687	36.613119	468192.6731	4052014.6753
Table Rock Lake	206	ROCK PILE	2008	-93.336299	36.617577	469928.2277	4052502.9693
Table Rock Lake	207	ROCK PILE	2008	-93.336612	36.617659	469900.2282	4052512.1613
Table Rock Lake	208	ROCK PILE	2008	-93.336066	36.617542	469949.0283	4052498.973
Table Rock Lake	209	ROCK PILE	2008	-93.335683	36.617445	469983.2433	4052488.1333
Table Rock Lake	210	ROCK PILE	2008	-93.338787	36.612775	469703.8565	4051971.0361
Table Rock Lake	211	ROCK PILE	2008	-93.338724	36.613105	469709.6525	4052007.6207
Table Rock Lake	212	ROCK PILE	2008	-93.338743	36.612934	469707.8321	4051988.7062
Table Rock Lake	213	ROCK PILE	2008	-93.339134	36.61288	469672.8815	4051982.8605
Table Rock Lake	214	ROCK PILE	2008	-93.338912	36.612991	469692.7881	4051995.101
Table Rock Lake	215	ROCK PILE	2008	-93.339303	36.613207	469657.8759	4052019.1381
Table Rock Lake	216	ROCK PILE	2008	-93.339008	36.613155	469684.2019	4052013.2525
Table Rock Lake	217	ROCK PILE	2008	-93.332115	36.618401	470302.6248	4052593.0836
Table Rock Lake	218	ROCK PILE	2008	-93.328862	36.614634	470592.0613	4052174.1945
Table Rock Lake	219	ROCK PILE	2008	-93.332723	36.613143	470246.2583	4052010.014
Table Rock Lake	220	ROCK PILE	2008	-93.332938	36.613135	470226.9911	4052009.1323
Table Rock Lake	221	ROCK PILE	2008	-93.331864	36.612384	470322.7738	4051925.5284
Table Rock Lake	222	ROCK PILE	2008	-93.331815	36.612607	470327.2965	4051950.2176
Table Rock Lake	223	ROCK PILE	2008	-93.339941	36.608229	469598.8663	4051467.1929
Table Rock Lake	224	ROCK PILE	2008	-93.340151	36.608018	469580.043	4051443.8194

Lake	ID	Type	Year Placed	Longitude	Latitude	UTM-X	UTM-Y
Table Rock Lake	225	ROCK PILE	2008	-93.355362	36.622862	468225.7535	4053095.3401
Table Rock Lake	226	ROCK PILE	2008	-93.355148	36.622485	468244.7558	4053053.4387
Table Rock Lake	227	ROCK PILE	2008	-93.35554	36.623024	468209.9321	4053113.3901
Table Rock Lake	228	ROCK PILE	2008	-93.349233	36.620489	468772.7724	4052830.1386
Table Rock Lake	229	ROCK PILE	2008	-93.349446	36.620838	468753.928	4052868.8401
Table Rock Lake	230	ROCK PILE	2008	-93.349325	36.621248	468764.8707	4052914.2664
Table Rock Lake	231	STUMP FIELD	2008	-93.604574	36.557396	445896.9376	4045944.7052
Table Rock Lake	232	STUMP FIELD	2008	-93.604498	36.557014	445903.4301	4045902.3575
Table Rock Lake	233	EVERGREEN	2008	-93.594366	36.564711	446815.432	4046750.4108
Table Rock Lake	234	STUMP FIELD	2008	-93.593	36.569629	446941.0367	4047295.2313
Table Rock Lake	235	STUMP FIELD	2008	-93.592868	36.569908	446953.0768	4047326.0924
Table Rock Lake	236	STUMP FIELD	2008	-93.592738	36.57012	446964.7939	4047349.572
Table Rock Lake	237	STUMP FIELD	2008	-93.592706	36.570361	446967.8766	4047376.304
Table Rock Lake	238	EVERGREEN	2008	-93.594929	36.553649	446757.5011	4045523.7223
Table Rock Lake	239	STUMP FIELD	2008	-93.592443	36.571235	446992.0157	4047473.088
Table Rock Lake	240	STUMP FIELD	2008	-93.592852	36.571255	446955.4003	4047475.5268
Table Rock Lake	241	EVERGREEN AND HARDWOOD	2008	-93.592366	36.571965	446999.3461	4047554.0482
Table Rock Lake	242	EVERGREEN AND HARDWOOD	2008	-93.595152	36.575103	446752.2072	4047903.6788
Table Rock Lake	243	ROCK PILE	2008	-93.595027	36.57504	446763.4271	4047896.5896
Table Rock Lake	244	ROCK PILE	2008	-93.594705	36.574874	446792.1111	4047878.0108
Table Rock Lake	245	STUMP AND ROCK FIELD	2008	-93.596241	36.551902	446638.8433	4045330.6473

Lake	ID	Type	Year Placed	Longitude	Latitude	UTM-X	UTM-Y
Table Rock Lake	246	STUMP AND ROCK FIELD	2008	-93.595995	36.552145	446661.0721	4045357.4558
Table Rock Lake	247	EVERGREEN AND HARDWOOD	2008	-93.588284	36.566211	447360.7022	4046913.4569
Table Rock Lake	248	EVERGREEN AND HARDWOOD	2008	-93.589032	36.564646	447292.7224	4046740.3425
Table Rock Lake	249	ROCK PILE	2008	-93.598939	36.550585	446396.4821	4045186.0889
Table Rock Lake	250	STUMP AND ROCK FIELD	2008	-93.596478	36.551679	446617.4908	4045306.0554
Table Rock Lake	251	STUMP AND ROCK FIELD	2008	-93.594598	36.575111	446801.8422	4047904.1992
Table Rock Lake	252	ROCK PILE	2008	-93.598717	36.550722	446416.418	4045201.0836
Table Rock Lake	253	ROCK PILE	2008	-93.598708	36.550473	446417.049	4045173.4734
Table Rock Lake	254	STUMP AND ROCK FIELD	2008	-93.599397	36.573512	446371.3646	4047729.5749
Table Rock Lake	255	STUMP AND ROCK FIELD	2008	-93.599384	36.573516	446372.5443	4047729.9303
Table Rock Lake	256	STUMP AND ROCK FIELD	2008	-93.59932	36.573744	446378.4317	4047755.1748
Table Rock Lake	257	STUMP AND ROCK FIELD	2008	-93.594103	36.574436	446845.6714	4047829.134
Table Rock Lake	258	EVERGREEN AND HARDWOOD	2008	-93.594134	36.574465	446842.8487	4047832.3496
Table Rock Lake	259	STUMP AND ROCK FIELD	2008	-93.599759	36.57369	446339.0825	4047749.4787
Table Rock Lake	260	STUMP AND ROCK FIELD	2008	-93.594029	36.569157	446848.6226	4047243.481
Table Rock Lake	261	STUMP AND ROCK FIELD	2008	-93.593806	36.568998	446868.4789	4047225.748
Table Rock Lake	262	STUMP AND ROCK FIELD	2008	-93.594029	36.574408	446852.2433	4047825.9596
Table Rock Lake	263	STUMP AND ROCK	2008	-93.589123	36.564585	447284.4761	4046733.5863

Lake	ID	Type	Year Placed	Longitude	Latitude	UTM-X	UTM-Y
		FIELD					
Table Rock Lake	264	STUMP AND ROCK FIELD	2008	-93.594053	36.574398	446850.122	4047824.8201
Table Rock Lake	265	ROCK PILE	2008	-93.595613	36.564891	446704.0121	4046771.1287
Table Rock Lake	266	ROCK PILE	2008	-93.595356	36.56503	446727.1037	4046786.4384
Table Rock Lake	267	ROCK PILE	2008	-93.622366	36.610923	444343.1155	4051892.4983
Table Rock Lake	268	STUMP FIELD	2008	-93.622699	36.609136	444312.0417	4051694.4333
Table Rock Lake	269	STUMP FIELD	2008	-93.622773	36.609156	444305.4901	4051696.6978
Table Rock Lake	270	STUMP AND ROCK FIELD	2008	-93.623145	36.610288	444272.9998	4051822.5185
Table Rock Lake	271	STUMP AND ROCK FIELD	2008	-93.623064	36.610511	444280.446	4051847.1948
Table Rock Lake	272	ROCK PILE	2008	-93.615277	36.613038	444978.631	4052122.9725
Table Rock Lake	273	STUMP AND ROCK FIELD	2008	-93.615422	36.612514	444965.2316	4052065.0185
Table Rock Lake	274	STUMP AND ROCK FIELD	2008	-93.615405	36.612488	444966.802	4052062.0887
Table Rock Lake	275	STUMP AND ROCK FIELD	2008	-93.615099	36.613124	444994.546	4052132.4751
Table Rock Lake	276	STUMP FIELD	2008	-93.609766	36.612536	445471.1155	4052064.1543
Table Rock Lake	277	STUMP FIELD	2008	-93.609922	36.612767	445457.2919	4052089.8774
Table Rock Lake	278	STUMP FIELD	2008	-93.60953	36.612646	445492.2191	4052076.2384
Table Rock Lake	279	STUMP FIELD	2008	-93.608661	36.612074	445569.5623	4052012.3336
Table Rock Lake	280	ROCK PILE	2008	-93.607788	36.612247	445647.7359	4052031.0111
Table Rock Lake	281	ROCK PILE	2008	-93.607623	36.612258	445662.5254	4052032.1822
Table Rock Lake	282	ROCK PILE	2008	-93.607186	36.612033	445701.4647	4052006.8874

Lake	ID	Type	Year Placed	Longitude	Latitude	UTM-X	UTM-Y
Table Rock Lake	283	ROCK PILE	2008	-93.600816	36.608836	446268.8854	4051648.741
Table Rock Lake	284	ROCK PILE	2008	-93.60066	36.608724	446282.7278	4051636.2411
Table Rock Lake	285	ROCK PILE	2008	-93.615463	36.613037	444961.923	4052123.014
Table Rock Lake	286	ROCK PILE	2008	-93.622587	36.610549	444323.1331	4051851.1668
Table Rock Lake	287	ROCK PILE	2008	-93.543427	36.595967	451393.1984	4050190.6091
Table Rock Lake	288	ROCK PILE	2008	-93.54325	36.595697	451408.7886	4050160.5719
Table Rock Lake	289	ROCK PILE	2008	-93.542639	36.594826	451462.9279	4050063.6865
Table Rock Lake	290	ROCK PILE	2008	-93.542593	36.59449	451466.849	4050026.3794
Table Rock Lake	291	ROCK PILE	2008	-93.541521	36.594067	451562.4913	4049978.9496
Table Rock Lake	292	ROCK PILE	2008	-93.541494	36.593914	451564.7494	4049961.8658
Table Rock Lake	293	ROCK PILE	2008	-93.540781	36.591722	451627.185	4049718.4243
Table Rock Lake	294	ROCK PILE	2008	-93.540598	36.591806	451643.5829	4049727.6679
Table Rock Lake	295	ROCK PILE	2008	-93.549111	36.599053	450886.7278	4050535.8915
Table Rock Lake	296	ROCK PILE	2008	-93.548917	36.599119	450904.1176	4050543.0725
Table Rock Lake	297	ROCK PILE	2008	-93.548687	36.599232	450924.7762	4050555.5075
Table Rock Lake	298	ROCK PILE	2008	-93.551467	36.601148	450677.3216	4050769.4133
Table Rock Lake	299	ROCK PILE	2008	-93.551612	36.600871	450664.1308	4050738.75
Table Rock Lake	300	STUMP FIELD	2008	-93.55283	36.599953	450554.6323	4050637.6201
Table Rock Lake	301	STUMP FIELD	2008	-93.553204	36.599889	450521.1404	4050630.7088
Table Rock Lake	302	STUMP FIELD	2008	-93.554088	36.599807	450442.0778	4050622.0059
Table Rock Lake	303	STUMP FIELD	2008	-93.553951	36.600028	450454.3871	4050646.5194
Table Rock Lake	304	ROCK PILE	2008	-93.554765	36.600451	450381.8553	4050693.8095

Lake	ID	Type	Year Placed	Longitude	Latitude	UTM-X	UTM-Y
Table Rock Lake	305	ROCK PILE	2008	-93.554523	36.60064	450403.6198	4050714.6143
Table Rock Lake	306	ROCK PILE	2008	-93.553932	36.601171	450456.8272	4050773.295
Table Rock Lake	307	ROCK PILE	2008	-93.55396	36.601445	450454.5062	4050803.7035
Table Rock Lake	308	STUMP AND ROCK FIELD	2008	-93.546382	36.597283	451129.668	4050338.1404
Table Rock Lake	309	STUMP AND ROCK FIELD	2008	-93.54657	36.59749	451113.0198	4050361.2099
Table Rock Lake	310	STUMP AND ROCK FIELD	2008	-93.54273	36.595541	451455.2637	4050143.0152
Table Rock Lake	311	STUMP AND ROCK FIELD	2008	-93.542863	36.595985	451443.5837	4050192.3145
Table Rock Lake	312	STUMP AND ROCK FIELD	2008	-93.546506	36.597018	451118.4417	4050308.7654
Table Rock Lake	313	STUMP AND ROCK FIELD	2008	-93.555158	36.608534	450351.8983	4051590.6573
Table Rock Lake	314	STUMP AND ROCK FIELD	2008	-93.555392	36.608695	450331.1019	4051608.5742
Table Rock Lake	315	STUMP AND ROCK FIELD	2008	-93.554759	36.609741	450388.3443	4051724.2841
Table Rock Lake	316	STUMP AND ROCK FIELD	2008	-93.55443	36.609802	450417.8204	4051730.9207
Table Rock Lake	317	ROCK PILE	2008	-93.54569	36.594536	451189.8562	4050033.025
Table Rock Lake	318	ROCK PILE	2008	-93.545445	36.594634	451211.8031	4050043.7783
Table Rock Lake	319	ROCK PILE	2008	-93.549009	36.599969	450896.4027	4050637.4278
Table Rock Lake	320	ROCK PILE	2008	-93.548724	36.599773	450921.812	4050615.497
Table Rock Lake	321	ROCK PILE	2008	-93.544218	36.596613	451322.8077	4050262.6498
Table Rock Lake	322	EVERGREEN	2009	-93.552213	36.594372	450606.2887	4050018.2078
Table Rock Lake	323	HARDWOOD	2009	-93.54254	36.593952	451471.2052	4049966.6331

Lake	ID	Type	Year Placed	Longitude	Latitude	UTM-X	UTM-Y
Table Rock Lake	324	HARDWOOD	2009	-93.554701	36.600104	450387.4281	4050655.302
Table Rock Lake	325	HARDWOOD	2009	-93.553326	36.609232	450516.1698	4051667.1174
Table Rock Lake	326	HARDWOOD	2009	-93.553266	36.609314	450521.6497	4051676.1888
Table Rock Lake	327	HARDWOOD	2009	-93.54898	36.597288	450897.2667	4050339.9474
Table Rock Lake	328	HARDWOOD	2009	-93.549469	36.596881	450853.3236	4050295.1306
Table Rock Lake	329	HARDWOOD	2009	-93.550126	36.597095	450794.7038	4050319.1575
Table Rock Lake	330	HARDWOOD	2009	-93.545328	36.594858	451222.4702	4050068.5629
Table Rock Lake	331	HARDWOOD	2009	-93.549371	36.59883	450863.331	4050511.2089
Table Rock Lake	332	EVERGREEN	2009	-93.333879	36.640016	470153.2238	4054991.331
Table Rock Lake	333	EVERGREEN	2009	-93.334097	36.639856	470133.7012	4054973.6065
Table Rock Lake	334	EVERGREEN	2009	-93.33673	36.639002	469897.9611	4054879.6822
Table Rock Lake	335	EVERGREEN	2009	-93.337871	36.641112	469796.8247	4055114.1628
Table Rock Lake	336	EVERGREEN	2009	-93.337558	36.634886	469822.354	4054423.352
Table Rock Lake	337	EVERGREEN	2009	-93.336167	36.629088	469944.4752	4053779.8202
Table Rock Lake	338	EVERGREEN	2009	-93.350316	36.624004	468677.3684	4053220.3783
Table Rock Lake	339	EVERGREEN	2009	-93.350161	36.623624	468691.1177	4053178.1628
Table Rock Lake	340	HARDWOOD	2009	-93.498056	36.562495	455432.1597	4046455.7541
Table Rock Lake	341	HARDWOOD	2009	-93.498219	36.562534	455417.571	4046460.1348
Table Rock Lake	342	HARDWOOD	2009	-93.498095	36.562661	455428.7746	4046474.1171
Table Rock Lake	343	HARDWOOD	2009	-93.498285	36.562503	455411.65	4046456.7444
Table Rock Lake	344	HARDWOOD	2009	-93.504755	36.572755	454838.6715	4047596.8867

Lake	ID	Type	Year Placed	Longitude	Latitude	UTM-X	UTM-Y
Table Rock Lake	345	HARDWOOD	2009	-93.504639	36.573058	454849.2352	4047630.5361
Table Rock Lake	346	EVERGREEN	2009	-93.506707	36.561368	454657.3606	4046334.6783
Table Rock Lake	347	EVERGREEN	2009	-93.513385	36.579544	454070.5296	4048354.1299
Table Rock Lake	348	HARDWOOD	2009	-93.502555	36.565287	455031.2415	4046767.4534
Table Rock Lake	349	HARDWOOD	2009	-93.512123	36.576926	454181.8931	4048063.0663
Table Rock Lake	350	HARDWOOD	2009	-93.496674	36.5764	455563.7786	4047997.4623
Table Rock Lake	351	HARDWOOD	2009	-93.501869	36.577598	455099.6762	4048132.8147
Table Rock Lake	352	HARDWOOD	2009	-93.504103	36.560828	454890.1203	4046273.641
Table Rock Lake	353	HARDWOOD	2009	-93.493905	36.55669	455800.2911	4045809.8409
Table Rock Lake	354	HARDWOOD	2009	-93.494196	36.556392	455774.1306	4045776.9395
Table Rock Lake	355	HARDWOOD	2009	-93.494075	36.555956	455784.7213	4045728.5178
Table Rock Lake	356	HARDWOOD	2009	-93.49492	36.558737	455710.6674	4046037.3957
Table Rock Lake	357	HARDWOOD	2009	-93.494277	36.5597	455768.7546	4046143.884
Table Rock Lake	358	HARDWOOD	2009	-93.494386	36.560259	455759.3078	4046205.9875
Table Rock Lake	359	HARDWOOD	2009	-93.494299	36.560626	455767.3034	4046246.6896
Table Rock Lake	360	HARDWOOD	2009	-93.48626	36.565805	456489.5429	4046817.4645
Table Rock Lake	361	HARDWOOD	2009	-93.611627	36.552149	445262.0493	4045366.7104
Table Rock Lake	362	HARDWOOD	2009	-93.614098	36.553921	445042.1361	4045564.6372
Table Rock Lake	363	HARDWOOD	2009	-93.608927	36.543454	445497.5312	4044400.6463
Table Rock Lake	364	HARDWOOD	2009	-93.616358	36.553549	444839.5826	4045524.695
Table Rock Lake	365	HARDWOOD	2009	-93.61735	36.552599	444750.1275	4045419.9204
Table Rock Lake	366	HARDWOOD	2009	-93.606792	36.546202	445690.5539	4044704.2664

Lake	ID	Type	Year Placed	Longitude	Latitude	UTM-X	UTM-Y
Table Rock Lake	367	HARDWOOD	2009	-93.611068	36.558564	445316.5821	4046077.979
Table Rock Lake	368	HARDWOOD	2009	-93.602481	36.536974	446070.0599	4043678.2427
Table Rock Lake	369	HARDWOOD	2009	-93.606566	36.552575	445715.2734	4045411.0476
Table Rock Lake	370	HARDWOOD	2009	-93.612948	36.552755	445144.2755	4045434.6299
Table Rock Lake	371	HARDWOOD	2009	-93.60806	36.539758	445572.5668	4043990.1432
Table Rock Lake	372	HARDWOOD	2009	-93.606605	36.552225	445711.5633	4045372.2329
Table Rock Lake	373	HARDWOOD	2009	-93.606536	36.546741	445713.8866	4044763.8967
Table Rock Lake	374	HARDWOOD	2009	-93.609487	36.552476	445453.7473	4045401.7471
Table Rock Lake	375	HARDWOOD	2009	-93.608694	36.543199	445518.2387	4044372.2312
Table Rock Lake	376	HARDWOOD	2009	-93.604044	36.556251	445943.5834	4045817.3905
Table Rock Lake	377	HARDWOOD	2009	-93.618321	36.552997	444663.4992	4045464.5409
Table Rock Lake	378	HARDWOOD	2009	-93.608901	36.555116	445508.1188	4045694.2202
Table Rock Lake	379	HARDWOOD	2009	-93.612	36.552669	445229.0113	4045424.5415
Table Rock Lake	380	HARDWOOD	2009	-93.612122	36.552889	445218.2445	4045449.0271
Table Rock Lake	381	HARDWOOD	2009	-93.593133	36.547929	446914.2536	4044888.1767
Table Rock Lake	382	HARDWOOD	2009	-93.472466	36.607717	457746.7119	4051460.4214
Table Rock Lake	383	HARDWOOD	2009	-93.472847	36.607092	457712.3387	4051391.3482
Table Rock Lake	384	HARDWOOD	2009	-93.462396	36.597393	458641.7896	4050310.9253
Table Rock Lake	385	HARDWOOD	2009	-93.470857	36.60061	457886.7887	4050671.4204
Table Rock Lake	386	HARDWOOD	2009	-93.465056	36.597869	458404.1398	4050364.8667
Table Rock Lake	387	HARDWOOD	2009	-93.468221	36.59925	458121.7526	4050519.4215

Lake	ID	Type	Year Placed	Longitude	Latitude	UTM-X	UTM-Y
Table Rock Lake	388	HARDWOOD	2009	-93.434887	36.609966	461108.6304	4051694.0996
Table Rock Lake	389	HARDWOOD	2009	-93.420315	36.620838	462417.0935	4052894.2881
Table Rock Lake	390	HARDWOOD	2009	-93.419959	36.61988	462448.4595	4052787.9029
Table Rock Lake	391	HARDWOOD	2009	-93.423472	36.61569	462132.2914	4052324.5036
Table Rock Lake	392	HARDWOOD	2009	-93.425494	36.62568	461956.3316	4053433.433
Table Rock Lake	393	HARDWOOD	2009	-93.424038	36.613393	462080.4909	4052069.9402
Table Rock Lake	394	HARDWOOD	2009	-93.427038	36.629368	461820.1117	4053843.1407
Table Rock Lake	395	HARDWOOD	2009	-93.436738	36.618871	460947.5377	4052682.6577
Table Rock Lake	396	HARDWOOD	2009	-93.4233	36.614631	462147.1236	4052206.8844
Table Rock Lake	397	HARDWOOD	2009	-93.418692	36.626741	462565.0258	4053548.4892
Table Rock Lake	398	HARDWOOD	2009	-93.425089	36.609919	461984.8219	4051684.9344
Table Rock Lake	399	HARDWOOD	2009	-93.420942	36.61679	462359.0496	4052445.4501
Table Rock Lake	400	HARDWOOD	2009	-93.418884	36.618789	462544.0161	4052666.3977
Table Rock Lake	401	HARDWOOD	2009	-93.42087	36.616207	462365.167	4052380.7561
Table Rock Lake	402	HARDWOOD	2009	-93.420552	36.617726	462394.3864	4052549.1073
Table Rock Lake	403	HARDWOOD	2009	-93.421402	36.617101	462318.0823	4052480.1254
Table Rock Lake	404	HARDWOOD	2009	-93.42111	36.617621	462344.3961	4052537.7042
Table Rock Lake	405	HARDWOOD	2009	-93.420142	36.619098	462431.6512	4052701.2077
Table Rock Lake	406	HARDWOOD	2009	-93.434657	36.603801	461126.0675	4051010.0806
Table Rock Lake	407	HARDWOOD	2009	-93.44687	36.596306	460029.9136	4050183.7682
Table Rock Lake	408	HARDWOOD	2009	-93.4359	36.578118	461002.0273	4048161.7053
Table Rock Lake	409	HARDWOOD	2009	-93.443442	36.59235	460334.5689	4049743.4842

Lake	ID	Type	Year Placed	Longitude	Latitude	UTM-X	UTM-Y
Table Rock Lake	410	HARDWOOD	2009	-93.445281	36.593974	460170.877	4049924.3797
Table Rock Lake	411	HARDWOOD	2009	-93.440907	36.593321	460561.7537	4049850.1601
Table Rock Lake	412	HARDWOOD	2009	-93.440433	36.59342	460604.2252	4049860.9928
Table Rock Lake	413	HARDWOOD	2009	-93.44222	36.596185	460445.8124	4050168.339
Table Rock Lake	414	HARDWOOD	2009	-93.437548	36.595863	460863.5439	4050130.76
Table Rock Lake	415	HARDWOOD	2009	-93.335059	36.520727	470001.6869	4041759.4549
Table Rock Lake	416	HARDWOOD	2009	-93.334879	36.520849	470017.7789	4041772.9186
Table Rock Lake	417	EVERGREEN	2009	-93.292322	36.502567	473821.8297	4039732.5083
Table Rock Lake	418	EVERGREEN	2009	-93.291292	36.503165	473914.3271	4039798.6414
Table Rock Lake	419	HARDWOOD	2009	-93.3656	36.580039	467292.2364	4048348.609
Table Rock Lake	420	HARDWOOD	2009	-93.389695	36.569382	465131.8547	4047174.8534
Table Rock Lake	421	HARDWOOD	2009	-93.366633	36.579045	467199.424	4048238.6527
Table Rock Lake	422	HARDWOOD	2009	-93.367483	36.578323	467123.065	4048158.8888
Table Rock Lake	423	HARDWOOD	2009	-93.392061	36.569748	464920.2875	4047216.3917
Table Rock Lake	424	HARDWOOD	2009	-93.39136	36.569846	464983.0441	4047226.9859
Table Rock Lake	425	HARDWOOD	2009	-93.391228	36.570144	464995.0511	4047260.0102
Table Rock Lake	426	HARDWOOD	2009	-93.386122	36.570589	465452.1237	4047307.4879
Table Rock Lake	427	HARDWOOD	2009	-93.386307	36.570643	465435.5278	4047313.5235
Table Rock Lake	428	HARDWOOD	2009	-93.390009	36.569426	465103.7731	4047179.9324
Table Rock Lake	429	HARDWOOD	2009	-93.35712	36.581654	468051.5574	4048524.8398
Table Rock Lake	430	HARDWOOD	2009	-93.446921	36.595735	460025.0998	4050120.4015

Lake	ID	Type	Year Placed	Longitude	Latitude	UTM-X	UTM-Y
Table Rock Lake	431	HARDWOOD	2009	-93.446226	36.596533	460087.6927	4050208.6653
Table Rock Lake	432	HARDWOOD	2009	-93.444543	36.595472	460237.6471	4050090.2669
Table Rock Lake	433	HARDWOOD	2009	-93.444572	36.595759	460235.1627	4050122.0873
Table Rock Lake	434	HARDWOOD	2009	-93.443931	36.595032	460292.1742	4050041.2194
Table Rock Lake	435	HARDWOOD	2009	-93.443457	36.594714	460334.3856	4050005.7103
Table Rock Lake	436	HARDWOOD	2009	-93.443766	36.594861	460306.8029	4050022.1098
Table Rock Lake	437	HARDWOOD	2009	-93.442828	36.594644	460390.5948	4049997.6594
Table Rock Lake	438	HARDWOOD	2009	-93.443063	36.594576	460369.5376	4049990.281
Table Rock Lake	439	HARDWOOD	2009	-93.442413	36.595227	460428.0791	4050062.1451
Table Rock Lake	440	HARDWOOD	2009	-93.454818	36.600059	459321.0317	4050603.378
Table Rock Lake	441	HARDWOOD	2009	-93.449987	36.601561	459753.8836	4050767.9137
Table Rock Lake	442	HARDWOOD	2009	-93.442565	36.595799	460414.6972	4050125.7679
Table Rock Lake	443	HARDWOOD	2009	-93.442496	36.596126	460421.0716	4050161.9635
Table Rock Lake	444	HARDWOOD	2009	-93.449124	36.593322	459826.7687	4049853.6288
Table Rock Lake	445	HARDWOOD	2009	-93.448879	36.592864	459848.4158	4049802.7144
Table Rock Lake	446	HARDWOOD	2009	-93.449298	36.590036	459809.5447	4049489.2287
Table Rock Lake	447	HARDWOOD	2009	-93.449717	36.584609	459769.2399	4048887.459
Table Rock Lake	448	HARDWOOD	2009	-93.445996	36.594714	460107.2684	4050006.7435
Table Rock Lake	449	HARDWOOD	2009	-93.446411	36.595147	460070.4098	4050054.9946
Table Rock Lake	450	HARDWOOD	2009	-93.446652	36.595538	460049.0119	4050098.4872
Table Rock Lake	451	HARDWOOD	2009	-93.434419	36.604089	461147.5107	4051041.9456
Table Rock Lake	452	HARDWOOD	2009	-93.43502	36.603662	461093.5769	4050994.9006

Lake	ID	Type	Year Placed	Longitude	Latitude	UTM-X	UTM-Y
Table Rock Lake	453	HARDWOOD	2009	-93.439997	36.596629	460644.8937	4050216.7697
Table Rock Lake	454	HARDWOOD	2009	-93.439554	36.596704	460684.4868	4050224.9016
Table Rock Lake	455	HARDWOOD	2009	-93.441445	36.596865	460515.456	4050243.537
Table Rock Lake	456	HARDWOOD	2009	-93.434171	36.604455	461169.8913	4051082.4578
Table Rock Lake	457	HARDWOOD	2009	-93.434662	36.603916	461125.6694	4051022.8448
Table Rock Lake	458	HARDWOOD	2009	-93.433902	36.605028	461194.2573	4051145.9555
Table Rock Lake	459	HARDWOOD	2009	-93.44207	36.596665	460459.4773	4050221.6185
Table Rock Lake	460	HARDWOOD	2009	-93.433948	36.604859	461190.0262	4051127.1833
Table Rock Lake	461	HARDWOOD	2009	-93.447741	36.602132	459955.0675	4050830.3023
Table Rock Lake	462	HARDWOOD	2009	-93.442714	36.595375	460401.1576	4050078.7819
Table Rock Lake	463	HARDWOOD	2009	-93.454202	36.601144	459376.6569	4050723.5053
Table Rock Lake	464	HARDWOOD	2009	-93.448511	36.591746	459880.8344	4049678.6309
Table Rock Lake	465	HARDWOOD	2009	-93.448875	36.590926	459847.802	4049587.7767
Table Rock Lake	466	HARDWOOD	2009	-93.455864	36.599847	459227.3444	4050580.2617
Table Rock Lake	467	HARDWOOD	2009	-93.444228	36.592361	460264.2263	4049744.9951
Table Rock Lake	468	HARDWOOD	2009	-93.444347	36.592706	460253.7194	4049783.3042
Table Rock Lake	469	HARDWOOD	2009	-93.443569	36.59234	460323.1316	4049742.4168
Table Rock Lake	470	HARDWOOD	2009	-93.448751	36.592215	459859.5365	4049730.705
Table Rock Lake	471	HARDWOOD	2009	-93.449108	36.590723	459826.8386	4049565.355
Table Rock Lake	472	HARDWOOD	2009	-93.44201	36.591456	460462.18	4049643.7195
Table Rock Lake	473	HARDWOOD	2009	-93.442675	36.592547	460403.266	4049764.9764

Lake	ID	Type	Year Placed	Longitude	Latitude	UTM-X	UTM-Y
Table Rock Lake	474	HARDWOOD	2009	-93.442134	36.591005	460450.8018	4049593.7862
Table Rock Lake	475	HARDWOOD	2009	-93.442059	36.590698	460457.3852	4049559.6697
Table Rock Lake	476	HARDWOOD	2009	-93.441819	36.590461	460478.7076	4049533.277
Table Rock Lake	477	HARDWOOD	2009	-93.441059	36.592499	460547.7651	4049759.0396
Table Rock Lake	478	HARDWOOD	2009	-93.441322	36.592336	460524.1691	4049741.0166
Table Rock Lake	479	HARDWOOD	2009	-93.441074	36.593158	460546.766	4049832.163
Table Rock Lake	480	HARDWOOD	2009	-93.440668	36.593237	460583.1313	4049840.7551
Table Rock Lake	481	HARDWOOD	2009	-93.445487	36.596691	460153.7939	4050225.8666
Table Rock Lake	482	HARDWOOD	2009	-93.442621	36.596451	460410.0817	4050198.0062
Table Rock Lake	483	HARDWOOD	2009	-93.442432	36.596238	460426.8793	4050174.3775
Table Rock Lake	484	HARDWOOD	2009	-93.442633	36.596261	460408.9275	4050176.9616
Table Rock Lake	485	EVERGREEN	2009	-93.440189	36.593509	460626.0653	4049870.7588
Table Rock Lake	486	EVERGREEN	2009	-93.440274	36.59345	460618.5001	4049864.2287
Table Rock Lake	487	ROCK PILE	2009	-93.29388	36.4973	473680.5512	4039148.7354
Table Rock Lake	488	ROCK PILE	2009	-93.30516	36.49545	472669.6786	4038946.6665
Table Rock Lake	489	ROCK PILE	2009	-93.30644	36.49337	472554.3068	4038716.3079
Table Rock Lake	490	ROCK PILE	2009	-93.29835	36.48207	473274.9923	4037460.591
Table Rock Lake	491	ROCK PILE	2009	-93.29335	36.48053	473722.3536	4037288.393
Table Rock Lake	492	ROCK PILE	2009	-93.2919	36.47599	473850.7164	4036784.404
Table Rock Lake	493	ROCK PILE	2009	-93.29039	36.47884	473986.9397	4037100.1285
Table Rock Lake	494	ROCK PILE	2009	-93.28601	36.47654	474378.5428	4036843.8301
Table Rock Lake	495	ROCK PILE	2009	-93.29923	36.47212	473192.7384	4036357.1423

Lake	ID	Type	Year Placed	Longitude	Latitude	UTM-X	UTM-Y
Table Rock Lake	496	ROCK PILE	2009	-93.3059	36.47128	472594.8926	4036265.842
Table Rock Lake	497	HARDWOOD	2009	-93.491722	36.725824	456091.7306	4064570.4797
Table Rock Lake	498	EVERGREEN AND HARDWOOD	2009	-93.502082	36.736001	455172.6259	4065704.2769
Table Rock Lake	499	HARDWOOD	2009	-93.495727	36.719092	455730.3025	4063825.6108
Table Rock Lake	500	HARDWOOD	2009	-93.500458	36.718465	455307.3937	4063758.2578
Table Rock Lake	501	EVERGREEN	2009	-93.490302	36.718718	456214.4951	4063781.6123
Table Rock Lake	502	EVERGREEN	2009	-93.493379	36.715943	455938.1754	4063475.1574
Table Rock Lake	503	EVERGREEN	2009	-93.493368	36.715877	455939.1336	4063467.862
Table Rock Lake	504	HARDWOOD	2009	-93.501625	36.718536	455203.2384	4063766.6409
Table Rock Lake	505	HARDWOOD	2009	-93.492559	36.720588	456014.071	4063990.1208
Table Rock Lake	506	HARDWOOD	2009	-93.492613	36.720549	456009.235	4063985.7284
Table Rock Lake	507	EVERGREEN	2009	-93.501441	36.720456	455220.7537	4063979.5625
Table Rock Lake	508	EVERGREEN	2010	-93.502021	36.565462	455079.0599	4046786.6829
Table Rock Lake	509	EVERGREEN	2010	-93.501778	36.565455	455100.8057	4046785.7418
Table Rock Lake	510	EVERGREEN	2010	-93.501953	36.565382	455085.1555	4046777.7722
Table Rock Lake	511	EVERGREEN	2010	-93.507663	36.5602	454571.1326	4046205.6584
Table Rock Lake	512	EVERGREEN AND HARDWOOD	2010	-93.503566	36.559276	454937.2311	4046101.233
Table Rock Lake	513	HARDWOOD	2010	-93.500832	36.562142	455183.5921	4046417.8635
Table Rock Lake	514	HARDWOOD	2010	-93.479605	36.56663	457085.5351	4046906.0292
Table Rock Lake	515	HARDWOOD	2010	-93.48389	36.565325	456701.3428	4046763.1935
Table Rock Lake	516	HARDWOOD	2010	-93.483449	36.565063	456740.6998	4046733.9211

Lake	ID	Type	Year Placed	Longitude	Latitude	UTM-X	UTM-Y
Table Rock Lake	517	HARDWOOD	2010	-93.487446	36.565332	456383.1648	4046765.5258
Table Rock Lake	518	HARDWOOD	2010	-93.606116	36.558744	445759.8911	4046095.1651
Table Rock Lake	519	EVERGREEN AND HARDWOOD	2010	-93.610968	36.54755	445317.801	4044856.1393
Table Rock Lake	520	EVERGREEN AND HARDWOOD	2010	-93.484893	36.566012	456612.0166	4046839.7752
Table Rock Lake	521	EVERGREEN AND HARDWOOD	2010	-93.476487	36.565212	457363.7577	4046747.3245
Table Rock Lake	522	EVERGREEN AND HARDWOOD	2010	-93.49943	36.556311	455305.6418	4045770.3594
Table Rock Lake	523	HARDWOOD	2010	-93.503845	36.56091	454913.2622	4046282.5394
Table Rock Lake	524	EVERGREEN	2010	-93.498374	36.553821	455398.7245	4045493.6708
Table Rock Lake	525	EVERGREEN	2010	-93.504811	36.545422	454817.765	4044564.9873
Table Rock Lake	526	EVERGREEN	2010	-93.494143	36.546802	455773.4223	4044713.1639
Table Rock Lake	527	EVERGREEN AND HARDWOOD	2010	-93.49173	36.54676	455989.3514	4044707.3808
Table Rock Lake	528	EVERGREEN AND HARDWOOD	2010	-93.507997	36.544711	454532.207	4044487.6341
Table Rock Lake	529	HARDWOOD	2010	-93.494079	36.550548	455781.2209	4045128.687
Table Rock Lake	530	EVERGREEN AND HARDWOOD	2010	-93.553672	36.618704	450491.2981	4052718.0345
Table Rock Lake	531	EVERGREEN AND HARDWOOD	2010	-93.556421	36.619542	450246.081	4052812.3965
Table Rock Lake	532	EVERGREEN AND HARDWOOD	2010	-93.559019	36.620002	450014.0783	4052864.7809
Table Rock Lake	533	EVERGREEN AND HARDWOOD	2010	-93.560497	36.620139	449881.9487	4052880.7164
Table Rock Lake	534	EVERGREEN AND HARDWOOD	2010	-93.558562	36.616832	450052.8885	4052512.8893

Lake	ID	Type	Year Placed	Longitude	Latitude	UTM-X	UTM-Y
Table Rock Lake	535	EVERGREEN	2010	-93.55252	36.618451	450594.1406	4052689.3246
Table Rock Lake	536	EVERGREEN	2010	-93.565179	36.618735	449462.3579	4052727.4772
Table Rock Lake	537	EVERGREEN AND HARDWOOD	2010	-93.561655	36.617395	449776.6263	4052576.9191
Table Rock Lake	538	EVERGREEN	2010	-93.562395	36.61689	449710.1079	4052521.2957
Table Rock Lake	539	EVERGREEN	2010	-93.56753	36.621674	449254.055	4053054.699
Table Rock Lake	540	EVERGREEN	2010	-93.56813	36.619711	449199.1799	4052837.2702
Table Rock Lake	541	EVERGREEN	2010	-93.56113	36.615699	449822.5147	4052388.5489
Table Rock Lake	542	EVERGREEN	2010	-93.551884	36.618122	450650.8567	4052652.5498
Table Rock Lake	543	EVERGREEN	2010	-93.556311	36.615833	450253.4716	4052400.9004
Table Rock Lake	544	EVERGREEN	2010	-93.675628	36.558976	439539.4941	4046162.3299
Table Rock Lake	545	EVERGREEN	2010	-93.675804	36.558296	439523.152	4046086.9616
Table Rock Lake	546	EVERGREEN	2010	-93.674751	36.567768	439624.788	4047137.0557
Table Rock Lake	547	EVERGREEN	2010	-93.674987	36.565505	439601.8829	4046886.1443
Table Rock Lake	548	STUMP FIELD	2010	-93.431435	36.617915	461421.2846	4052574.4084
Table Rock Lake	549	STUMP FIELD	2010	-93.434595	36.610129	461134.8351	4051712.0014
Table Rock Lake	550	STUMP FIELD	2010	-93.437991	36.619031	460835.6135	4052700.936
Table Rock Lake	551	STUMP FIELD	2010	-93.433583	36.616482	461228.5281	4052416.3923
Table Rock Lake	552	STUMP FIELD	2010	-93.433729	36.607369	461210.8926	4051405.5776
Table Rock Lake	553	STUMP FIELD	2010	-93.423479	36.614818	462131.1979	4052227.7915
Table Rock Lake	554	STUMP FIELD	2010	-93.429864	36.622445	461564.052	4053076.3523
Table Rock Lake	555	ROCK PILE	2010	-93.428097	36.6292	461725.3494	4053824.9009

Lake	ID	Type	Year Placed	Longitude	Latitude	UTM-X	UTM-Y
Table Rock Lake	556	ROCK PILE	2010	-93.423011	36.616227	462173.7629	4052383.8288
Table Rock Lake	557	ROCK PILE	2010	-93.418171	36.617416	462607.1213	4052513.8227
Table Rock Lake	558	ROCK PILE	2010	-93.418439	36.617934	462583.4168	4052571.3871
Table Rock Lake	559	ROCK PILE	2010	-93.418353	36.61996	462592.086	4052796.1649
Table Rock Lake	560	ROCK PILE	2010	-93.4285	36.629665	461689.5567	4053876.6738
Table Rock Lake	561	ROCK PILE	2010	-93.425134	36.610708	461981.1538	4051772.5092
Table Rock Lake	562	ROCK PILE	2010	-93.420632	36.617992	462387.3589	4052578.7428
Table Rock Lake	563	ROCK PILE	2010	-93.43736	36.61124	460888.1006	4051836.3468
Table Rock Lake	564	STUMP FIELD	2010	-93.426437	36.609989	461864.3229	4051693.2601
Table Rock Lake	565	STUMP FIELD	2010	-93.475989	36.593865	457424.0676	4049925.4667
Table Rock Lake	566	STUMP FIELD	2010	-93.466573	36.609658	458274.7835	4051673.225
Table Rock Lake	567	ROCK PILE	2010	-93.479765	36.610346	457095.4202	4051755.3232
Table Rock Lake	568	ROCK PILE	2010	-93.471156	36.621626	457871.4483	4053002.747
Table Rock Lake	569	ROCK PILE	2010	-93.471857	36.608827	457801.8261	4051583.3268
Table Rock Lake	570	ROCK PILE	2010	-93.481414	36.60802	456946.6991	4051498.0011
Table Rock Lake	571	ROCK PILE	2010	-93.480455	36.617102	457037.433	4052505.0634
Table Rock Lake	572	ROCK PILE	2010	-93.478637	36.611548	457196.9415	4051888.1324
Table Rock Lake	573	STUMP AND ROCK FIELD	2010	-93.472819	36.591579	457706.3432	4049670.4698
Table Rock Lake	574	ROCK PILE	2010	-93.471843	36.601915	457799.2906	4050816.5969
Table Rock Lake	575	ROCK PILE	2010	-93.470505	36.601489	457918.6754	4050768.7588
Table Rock Lake	576	ROCK PILE	2010	-93.472931	36.607512	457704.9943	4051437.9348

Lake	ID	Type	Year Placed	Longitude	Latitude	UTM-X	UTM-Y
Table Rock Lake	577	ROCK PILE	2010	-93.472108	36.605006	457777.2258	4051159.6064
Table Rock Lake	578	STUMP FIELD	2010	-93.476649	36.616242	457377.3243	4052408.0092
Table Rock Lake	579	STUMP FIELD	2010	-93.47008	36.621724	457967.6897	4053013.1355
Table Rock Lake	580	STUMP FIELD	2010	-93.473003	36.603505	457696.4124	4050993.4297
Table Rock Lake	581	STUMP FIELD	2010	-93.468498	36.599701	458097.2845	4050569.5963
Table Rock Lake	582	STUMP FIELD	2010	-93.46559	36.597496	458356.1359	4050323.6523
Table Rock Lake	583	STUMP FIELD	2010	-93.478542	36.613631	457206.6152	4052119.2055
Table Rock Lake	584	ROCK PILE	2010	-93.298724	36.555995	473266.9329	4045660.8038
Table Rock Lake	585	ROCK PILE	2010	-93.295884	36.572124	473526.5917	4047449.1363
Table Rock Lake	586	ROCK PILE	2010	-93.276302	36.550938	475271.8906	4045093.8574
Table Rock Lake	587	ROCK PILE	2010	-93.273363	36.552285	475535.3465	4045242.5223
Table Rock Lake	588	ROCK PILE	2010	-93.282788	36.550933	474691.4122	4045094.9894
Table Rock Lake	589	ROCK PILE	2010	-93.313723	36.561995	471926.8264	4046330.6297
Table Rock Lake	590	ROCK PILE	2010	-93.271834	36.54952	475671.3182	4044935.4263
Table Rock Lake	591	ROCK PILE	2010	-93.31936	36.558201	471421.0066	4045911.4383
Table Rock Lake	592	ROCK PILE	2010	-93.293498	36.563173	473737.0429	4046455.587
Table Rock Lake	593	ROCK PILE	2010	-93.2869	36.557029	474325.4176	4045772.2797
Table Rock Lake	594	ROCK PILE	2010	-93.296157	36.572775	473502.3881	4047521.4241
Table Rock Lake	595	ROCK PILE	2010	-93.298081	36.55343	473323.5941	4045376.1017
Table Rock Lake	596	ROCK PILE	2010	-93.285965	36.552951	474407.7459	4045319.6771
Table Rock Lake	597	ROCK PILE	2010	-93.301269	36.540715	473033.8708	4043966.5761
Table Rock Lake	598	ROCK PILE	2010	-93.294843	36.549197	473611.9368	4044905.6619

Lake	ID	Type	Year Placed	Longitude	Latitude	UTM-X	UTM-Y
Table Rock Lake	599	ROCK PILE	2010	-93.283637	36.555643	474616.9697	4045617.6712
Table Rock Lake	600	ROCK PILE	2010	-93.289269	36.549287	474110.8338	4044914.1309
Table Rock Lake	601	ROCK PILE	2010	-93.316327	36.559678	471692.9643	4046074.3784
Table Rock Lake	602	ROCK PILE	2010	-93.292005	36.560304	473869.6745	4046136.9352
Table Rock Lake	603	ROCK PILE	2010	-93.316497	36.561925	471678.5717	4046323.6781
Table Rock Lake	604	ROCK PILE	2010	-93.319996	36.58416	471373.674	4048791.1488
Table Rock Lake	605	ROCK PILE	2010	-93.318619	36.563767	471489.3628	4046528.63
Table Rock Lake	606	ROCK PILE	2010	-93.322951	36.571059	471104.4423	4047338.7929
Table Rock Lake	607	ROCK PILE	2010	-93.280097	36.550403	474932.0772	4045035.4945
Table Rock Lake	608	ROCK PILE	2010	-93.308082	36.571383	472434.9428	4047370.3677
Table Rock Lake	609	ROCK PILE	2010	-93.31292	36.582415	472006.0533	4048595.4992
Table Rock Lake	610	ROCK PILE	2010	-93.306344	36.545504	472581.3052	4044499.2309
Table Rock Lake	611	ROCK PILE	2010	-93.328084	36.576553	470647.2527	4047949.774
Table Rock Lake	612	ROCK PILE	2010	-93.293684	36.567589	473721.8949	4046945.4851
Table Rock Lake	613	ROCK PILE	2010	-93.309027	36.574961	472351.666	4047767.5314
Table Rock Lake	614	ROCK PILE	2010	-93.300348	36.534337	473114.1004	4043258.8384
Table Rock Lake	615	ROCK PILE	2010	-93.297844	36.534653	473338.3571	4043293.1941
Table Rock Lake	616	ROCK PILE	2010	-93.302556	36.533976	472916.323	4043219.4135
Table Rock Lake	617	ROCK PILE	2010	-93.297899	36.530153	473331.8888	4042794.0471
Table Rock Lake	618	ROCK PILE	2010	-93.298714	36.530761	473259.1385	4042861.7155
Table Rock Lake	619	ROCK PILE	2010	-93.282196	36.556487	474746.2015	4045710.913

Lake	ID	Type	Year Placed	Longitude	Latitude	UTM-X	UTM-Y
Table Rock Lake	620	ROCK PILE	2010	-93.300378	36.528871	473109.5227	4042652.531
Table Rock Lake	621	ROCK PILE	2010	-93.302914	36.554472	472891.4333	4045493.037
Table Rock Lake	622	ROCK PILE	2010	-93.305855	36.528431	472619.0536	4042605.2681
Table Rock Lake	623	ROCK PILE	2010	-93.28536	36.549871	474460.8768	4044977.8665
Table Rock Lake	624	ROCK PILE	2010	-93.313264	36.51908	471952.4032	4041570.1429
Table Rock Lake	625	STUMP FIELD	2010	-93.308394	36.521593	472389.3251	4041847.4892
Table Rock Lake	626	STUMP FIELD	2010	-93.290223	36.535975	474020.9983	4043437.7528
Table Rock Lake	627	STUMP FIELD	2010	-93.302579	36.539872	472916.3204	4043873.4341
Table Rock Lake	628	STUMP FIELD	2010	-93.318863	36.564843	471467.9249	4046648.0583
Table Rock Lake	629	STUMP FIELD	2010	-93.324156	36.594065	471005.2312	4049891.1185
Table Rock Lake	630	STUMP FIELD	2010	-93.293828	36.564509	473707.9663	4046603.8737
Table Rock Lake	631	STUMP FIELD	2010	-93.328614	36.575446	470599.4153	4047827.141
Table Rock Lake	632	STUMP FIELD	2010	-93.272497	36.548503	475611.6612	4044822.7832
Table Rock Lake	633	STUMP FIELD	2010	-93.37895	36.578572	466097.2802	4048190.4661
Table Rock Lake	634	STUMP FIELD	2010	-93.375145	36.578131	466437.5046	4048140.2127
Table Rock Lake	635	STUMP FIELD	2010	-93.372941	36.577037	466634.2165	4048018.0925
Table Rock Lake	636	STUMP FIELD	2010	-93.379709	36.57771	466028.9984	4048095.1157
Table Rock Lake	637	STUMP FIELD	2010	-93.392891	36.585006	464852.9613	4048909.1716
Table Rock Lake	638	STUMP FIELD	2010	-93.400576	36.588445	464167.067	4049293.4845
Table Rock Lake	639	STUMP FIELD	2010	-93.401248	36.59043	464107.8731	4049513.9241
Table Rock Lake	640	STUMP FIELD	2010	-93.393342	36.600926	464819.843	4050675.285
Table Rock Lake	641	STUMP FIELD	2010	-93.388559	36.567888	465232.8192	4047008.7638

Lake	ID	Type	Year Placed	Longitude	Latitude	UTM-X	UTM-Y
Table Rock Lake	642	EVERGREEN	2010	-93.272685	36.552907	475596.2198	4045311.3456
Table Rock Lake	643	EVERGREEN	2010	-93.272358	36.549719	475624.4835	4044957.633
Table Rock Lake	644	EVERGREEN	2010	-93.400767	36.564182	464138.7631	4046602.1551
Table Rock Lake	645	EVERGREEN	2010	-93.394488	36.562727	464699.9581	4046438.4351
Table Rock Lake	646	EVERGREEN	2010	-93.396249	36.573665	464547.3768	4047652.391
Table Rock Lake	647	EVERGREEN	2010	-93.394357	36.569481	464714.7525	4047187.5806
Table Rock Lake	648	EVERGREEN	2010	-93.393465	36.56798	464793.8837	4047020.7539
Table Rock Lake	649	EVERGREEN	2010	-93.391829	36.569709	464941.0504	4047211.9472
Table Rock Lake	650	EVERGREEN	2010	-93.391574	36.582108	464969.4679	4048587.2267
Table Rock Lake	651	ROCK PILE	2010	-93.393105	36.583538	464833.1514	4048746.4102
Table Rock Lake	652	EVERGREEN	2010	-93.396069	36.575042	464564.1107	4047805.0698
Table Rock Lake	653	EVERGREEN	2010	-93.397405	36.576167	464445.0954	4047930.3549
Table Rock Lake	654	EVERGREEN	2010	-93.398247	36.575556	464369.4825	4047862.8907
Table Rock Lake	655	ROCK PILE	2010	-93.394794	36.586448	464683.3798	4049069.8248
Table Rock Lake	656	ROCK PILE	2010	-93.368407	36.5776	467040.0992	4048078.98
Table Rock Lake	657	ROCK PILE	2010	-93.401601	36.592782	464077.3868	4049774.9549
Table Rock Lake	658	ROCK PILE	2010	-93.399763	36.595849	464243.209	4050114.4809
Table Rock Lake	659	ROCK PILE	2010	-93.400872	36.597298	464144.6845	4050275.6266
Table Rock Lake	660	ROCK PILE	2010	-93.399224	36.598999	464292.8716	4050463.699
Table Rock Lake	661	ROCK PILE	2010	-93.397076	36.599011	464484.998	4050464.2342
Table Rock Lake	662	ROCK PILE	2010	-93.388019	36.601216	465296.0594	4050705.5181

Lake	ID	Type	Year Placed	Longitude	Latitude	UTM-X	UTM-Y
Table Rock Lake	663	ROCK PILE	2010	-93.385687	36.579963	465495.1716	4048347.1611
Table Rock Lake	664	ROCK PILE	2010	-93.381115	36.575003	465902.0186	4047795.3366
Table Rock Lake	665	ROCK PILE	2010	-93.393457	36.599088	464808.7226	4050471.4441
Table Rock Lake	666	ROCK PILE	2010	-93.375001	36.57584	466449.3965	4047886.0309
Table Rock Lake	667	HARDWOOD	2010	-93.292259	36.569479	473850.0378	4047154.7461
Table Rock Lake	668	HARDWOOD	2010	-93.288016	36.571933	474230.4977	4047425.8122
Table Rock Lake	669	HARDWOOD	2010	-93.291673	36.566052	473901.3175	4046774.4449
Table Rock Lake	670	HARDWOOD	2010	-93.274163	36.548241	475462.4719	4044794.1444
Table Rock Lake	671	HARDWOOD	2010	-93.321105	36.557107	471264.4439	4045790.6057
Table Rock Lake	672	HARDWOOD	2010	-93.312936	36.557001	471995.4483	4045776.4383
Table Rock Lake	673	HARDWOOD	2010	-93.272041	36.547394	475652.1252	4044699.6517
Table Rock Lake	674	HARDWOOD	2010	-93.276371	36.548929	475265.0752	4044871.0263
Table Rock Lake	675	HARDWOOD	2010	-93.270738	36.549365	475769.3602	4044917.9563
Table Rock Lake	676	HARDWOOD	2010	-93.298726	36.571856	473272.2186	4047420.1944
Table Rock Lake	677	HARDWOOD	2010	-93.296558	36.573483	473466.7522	4047600.0701
Table Rock Lake	678	HARDWOOD	2010	-93.290452	36.573171	474012.957	4047563.7937
Table Rock Lake	679	HARDWOOD	2010	-93.271291	36.54747	475719.2747	4044707.8925
Table Rock Lake	680	HARDWOOD	2010	-93.288536	36.557792	474179.266	4045857.3537
Table Rock Lake	681	EVERGREEN	2010	-93.293803	36.539	473701.562	4043774.2734
Table Rock Lake	682	EVERGREEN	2010	-93.301201	36.522431	473033.6107	4041938.4053
Table Rock Lake	683	EVERGREEN	2010	-93.284354	36.575149	474559.2016	4047781.574
Table Rock Lake	684	EVERGREEN	2010	-93.273281	36.552699	475542.8155	4045288.4245

Lake	ID	Type	Year Placed	Longitude	Latitude	UTM-X	UTM-Y
Table Rock Lake	685	EVERGREEN	2010	-93.315941	36.53856	471719.8138	4043731.744
Table Rock Lake	686	EVERGREEN	2010	-93.274772	36.551982	475409.1516	4045209.2712
Table Rock Lake	687	EVERGREEN	2010	-93.285201	36.549538	474474.9975	4044940.8862
Table Rock Lake	688	EVERGREEN	2010	-93.290071	36.547674	474038.5163	4044735.4246
Table Rock Lake	689	EVERGREEN	2010	-93.286796	36.553672	474333.6143	4045399.8756
Table Rock Lake	690	EVERGREEN	2010	-93.316942	36.590413	471649.1677	4049483.8642
Table Rock Lake	691	EVERGREEN	2010	-93.318216	36.555971	471522.5632	4045663.7352
Table Rock Lake	692	EVERGREEN	2010	-93.326839	36.570796	470756.469	4047310.7948
Table Rock Lake	693	EVERGREEN	2010	-93.308347	36.580997	472414.6524	4048436.8844
Table Rock Lake	694	EVERGREEN	2010	-93.30655	36.521607	472554.4248	4041848.5149
Table Rock Lake	695	EVERGREEN	2010	-93.29839	36.54434	473292.8133	4044367.8768
Table Rock Lake	696	EVERGREEN	2010	-93.311884	36.557152	472089.646	4045792.8823
Table Rock Lake	697	EVERGREEN	2010	-93.304103	36.568051	472789.7885	4046999.6302
Table Rock Lake	698	EVERGREEN	2010	-93.300845	36.556384	473077.2573	4045704.5453
Table Rock Lake	699	EVERGREEN AND HARDWOOD	2010	-93.308473	36.539195	472388.5095	4043800.0128
Table Rock Lake	700	HARDWOOD	2010	-93.299935	36.52961	473149.4366	4042734.3809
Table Rock Lake	701	HARDWOOD	2010	-93.30181	36.533138	472982.8108	4043126.2487
Table Rock Lake	702	HARDWOOD	2010	-93.31896	36.562855	471458.5139	4046427.567
Table Rock Lake	703	HARDWOOD	2010	-93.306155	36.568947	472606.4977	4047099.6021
Table Rock Lake	704	HARDWOOD	2010	-93.291329	36.549506	473926.5398	4044938.9798
Table Rock Lake	705	EVERGREEN	2010	-93.300942	36.527378	473058.4736	4042487.0972

Lake	ID	Type	Year Placed	Longitude	Latitude	UTM-X	UTM-Y
Table Rock Lake	706	EVERGREEN	2010	-93.38119	36.553621	465885.9079	4045423.5472
Table Rock Lake	707	EVERGREEN	2010	-93.357254	36.574266	468036.5432	4047705.3874
Table Rock Lake	708	EVERGREEN	2010	-93.355734	36.584441	468176.7141	4048833.5554
Table Rock Lake	709	EVERGREEN	2010	-93.408038	36.598471	463504.2832	4050408.441
Table Rock Lake	710	EVERGREEN	2010	-93.408309	36.597591	463479.6295	4050310.9286
Table Rock Lake	711	EVERGREEN	2010	-93.392113	36.569467	464915.5299	4047185.2066
Table Rock Lake	712	EVERGREEN	2010	-93.407381	36.600127	463563.8255	4050591.8861
Table Rock Lake	713	EVERGREEN	2010	-93.40957	36.599482	463367.7354	4050521.1706
Table Rock Lake	714	EVERGREEN	2010	-93.390219	36.569553	465085.0358	4047194.0569
Table Rock Lake	715	EVERGREEN	2010	-93.354469	36.58418	468289.7722	4048804.1857
Table Rock Lake	716	HARDWOOD	2010	-93.404337	36.582956	463828.0696	4048686.0186
Table Rock Lake	717	HARDWOOD	2010	-93.40066	36.591694	464161.0551	4049653.9156
Table Rock Lake	718	HARDWOOD	2010	-93.399817	36.59394	464237.498	4049902.7424
Table Rock Lake	719	HARDWOOD	2010	-93.400626	36.563129	464150.8935	4046485.2976
Table Rock Lake	720	HARDWOOD	2010	-93.401006	36.562236	464116.4769	4046386.3825
Table Rock Lake	721	EVERGREEN	2010	-93.352824	36.584458	468437.045	4048834.4817
Table Rock Lake	722	EVERGREEN	2010	-93.365231	36.583126	467326.573	4048690.8734
Table Rock Lake	723	EVERGREEN	2010	-93.415152	36.554023	462846.7013	4045480.7193
Table Rock Lake	724	EVERGREEN	2010	-93.389426	36.569085	465155.7798	4047141.856
Table Rock Lake	725	EVERGREEN	2010	-93.396135	36.564905	464553.5737	4046680.6374
Table Rock Lake	726	EVERGREEN	2010	-93.396679	36.566748	464505.7392	4046885.2745

Lake	ID	Type	Year Placed	Longitude	Latitude	UTM-X	UTM-Y
Table Rock Lake	727	EVERGREEN	2010	-93.3921	36.569443	464916.6822	4047182.5397
Table Rock Lake	728	EVERGREEN	2010	-93.392361	36.569142	464893.1928	4047149.2462
Table Rock Lake	729	EVERGREEN	2010	-93.389215	36.56883	465174.5448	4047113.4934
Table Rock Lake	730	EVERGREEN	2010	-93.392514	36.56873	464879.3164	4047103.6006
Table Rock Lake	731	HARDWOOD	2010	-93.409841	36.59093	463339.4514	4049572.6305
Table Rock Lake	732	HARDWOOD	2010	-93.389653	36.569207	465135.5235	4047155.4712
Table Rock Lake	733	HARDWOOD	2010	-93.392256	36.569315	464902.6661	4047168.3981
Table Rock Lake	734	HARDWOOD	2010	-93.389281	36.568927	465168.6829	4047124.2771
Table Rock Lake	735	HARDWOOD	2010	-93.392381	36.568979	464891.3295	4047131.1726
Table Rock Lake	736	HARDWOOD	2010	-93.392085	36.56958	464918.0863	4047197.7311
Table Rock Lake	737	HARDWOOD	2010	-93.388907	36.568594	465201.9977	4047087.2034
Table Rock Lake	738	HARDWOOD	2010	-93.391639	36.569771	464958.0788	4047218.7553
Table Rock Lake	739	EVERGREEN	2010	-93.499621	36.676585	455357.9566	4059112.1314
Table Rock Lake	740	EVERGREEN	2010	-93.502859	36.676607	455068.646	4059116.0836
Table Rock Lake	741	HARDWOOD	2010	-93.391493	36.569849	464971.1774	4047227.3543
Table Rock Lake	742	HARDWOOD	2010	-93.622868	36.591692	444284.4113	4049759.5284
Table Rock Lake	743	EVERGREEN	2010	-93.669678	36.584783	440091.8599	4049021.2839
Table Rock Lake	744	EVERGREEN	2010	-93.675084	36.565583	439593.289	4046894.8574
Table Rock Lake	745	EVERGREEN	2010	-93.685358	36.539396	438653.2608	4043996.5089
Table Rock Lake	746	EVERGREEN	2010	-93.677481	36.581737	439391.4275	4048688.2894
Table Rock Lake	747	EVERGREEN	2010	-93.693621	36.534002	437909.3124	4043403.4683
Table Rock Lake	748	EVERGREEN	2010	-93.674998	36.552385	439590.7104	4045430.7854

Lake	ID	Type	Year Placed	Longitude	Latitude	UTM-X	UTM-Y
Table Rock Lake	749	EVERGREEN	2010	-93.685283	36.537661	438658.6036	4043804.0028
Table Rock Lake	750	EVERGREEN	2010	-93.673191	36.561855	439759.7828	4046480.1329
Table Rock Lake	751	EVERGREEN	2010	-93.636793	36.576432	443027.5908	4048074.9376
Table Rock Lake	752	EVERGREEN	2010	-93.635575	36.573571	443134.466	4047756.8535
Table Rock Lake	753	EVERGREEN	2010	-93.635544	36.572091	443136.1545	4047592.6629
Table Rock Lake	754	EVERGREEN	2010	-93.636172	36.57042	443078.7386	4047407.675
Table Rock Lake	755	EVERGREEN	2010	-93.637245	36.569328	442981.9285	4047287.1782
Table Rock Lake	756	EVERGREEN	2010	-93.641377	36.568805	442611.8226	4047231.6212
Table Rock Lake	757	EVERGREEN	2010	-93.646405	36.565085	442159.1554	4046821.9843
Table Rock Lake	758	EVERGREEN	2010	-93.626178	36.591836	443988.4322	4049777.4259
Table Rock Lake	759	EVERGREEN	2010	-93.668525	36.584654	440194.907	4049006.2563
Table Rock Lake	760	EVERGREEN	2010	-93.727517	36.543597	434883.0529	4044490.2181
Table Rock Lake	761	EVERGREEN	2010	-93.708791	36.536994	436553.7677	4043745.2562
Table Rock Lake	762	EVERGREEN	2010	-93.677303	36.557161	439388.1506	4045962.0236
Table Rock Lake	763	EVERGREEN	2010	-93.676726	36.553378	439436.8349	4045542.0225
Table Rock Lake	764	EVERGREEN	2010	-93.679465	36.553518	439191.8162	4045559.2802
Table Rock Lake	765	EVERGREEN	2010	-93.632709	36.586771	443400.5294	4049219.4038
Table Rock Lake	766	EVERGREEN	2010	-93.630381	36.588275	443609.879	4049384.8705
Table Rock Lake	767	EVERGREEN	2010	-93.628824	36.590157	443750.5264	4049592.7238
Table Rock Lake	768	EVERGREEN	2010	-93.687805	36.546338	438439.7299	4044768.1273
Table Rock Lake	769	EVERGREEN	2010	-93.684014	36.547676	438780.0938	4044914.1288

Lake	ID	Type	Year Placed	Longitude	Latitude	UTM-X	UTM-Y
Table Rock Lake	770	EVERGREEN	2010	-93.670676	36.560268	439983.612	4046302.519
Table Rock Lake	771	EVERGREEN	2010	-93.675871	36.550823	439511.3625	4045258.0657
Table Rock Lake	772	HARDWOOD	2010	-93.681184	36.553023	439037.5847	4045505.4593
Table Rock Lake	773	HARDWOOD	2010	-93.682304	36.551615	438936.2414	4045349.9841
Table Rock Lake	774	EVERGREEN	2010	-93.717948	36.528351	435726.93	4042792.5896
Table Rock Lake	775	EVERGREEN	2010	-93.696351	36.535246	437665.9266	4043543.2262
Table Rock Lake	776	EVERGREEN	2010	-93.71465	36.541945	436033.3799	4044298.3354
Table Rock Lake	777	HARDWOOD	2011	-93.684227	36.527266	438744.9327	4042650.2457
Table Rock Lake	778	HARDWOOD	2011	-93.669214	36.590175	440137.5333	4049619.1172
Table Rock Lake	779	HARDWOOD	2011	-93.66538	36.581779	440474.0496	4048685.3872
Table Rock Lake	780	HARDWOOD	2011	-93.691372	36.545785	438120.0291	4044709.0728
Table Rock Lake	781	HARDWOOD	2011	-93.65451	36.574048	441440.6714	4047821.1311
Table Rock Lake	782	HARDWOOD	2011	-93.678911	36.572521	439256.2767	4047666.8829
Table Rock Lake	783	HARDWOOD	2011	-93.679337	36.573817	439219.1767	4047810.9142
Table Rock Lake	784	HARDWOOD	2011	-93.684377	36.57697	438770.7271	4048163.8668
Table Rock Lake	785	HARDWOOD	2011	-93.677095	36.564561	439412.5435	4046782.7547
Table Rock Lake	786	HARDWOOD	2011	-93.679693	36.571295	439185.3471	4047531.38
Table Rock Lake	787	HARDWOOD	2011	-93.687101	36.534355	438493.2493	4043438.4388
Table Rock Lake	788	HARDWOOD	2011	-93.68655	36.544503	438550.6047	4044563.7738
Table Rock Lake	789	HARDWOOD	2011	-93.682228	36.575298	438961.6787	4047977.0294
Table Rock Lake	790	HARDWOOD	2011	-93.688533	36.533003	438363.9872	4043289.3818
Table Rock Lake	791	HARDWOOD	2011	-93.684672	36.54131	438716.1765	4044208.3861

Lake	ID	Type	Year Placed	Longitude	Latitude	UTM-X	UTM-Y
Table Rock Lake	792	HARDWOOD	2011	-93.681192	36.567362	439048.1337	4047096.0513
Table Rock Lake	793	HARDWOOD	2011	-93.674763	36.567715	439623.6719	4047131.1531
Table Rock Lake	794	HARDWOOD	2011	-93.667413	36.584529	440294.2897	4048991.699
Table Rock Lake	795	HARDWOOD	2011	-93.682029	36.579435	438982.7387	4048435.8108
Table Rock Lake	796	EVERGREEN	2011	-93.608176	36.586355	445594.8804	4049159.0924
Table Rock Lake	797	EVERGREEN	2011	-93.647128	36.570461	442098.473	4047418.7643
Table Rock Lake	798	EVERGREEN	2011	-93.650164	36.571908	441827.9099	4047581.1085
Table Rock Lake	799	EVERGREEN	2011	-93.651409	36.571905	441716.5124	4047581.5296
Table Rock Lake	800	EVERGREEN	2011	-93.672995	36.584024	439794.5339	4048939.1621
Table Rock Lake	801	EVERGREEN	2011	-93.675889	36.582686	439534.5925	4048792.5572
Table Rock Lake	802	EVERGREEN	2011	-93.670991	36.587961	439976.8607	4049374.6313
Table Rock Lake	803	EVERGREEN	2011	-93.67627	36.571034	439491.4161	4047500.2685
Table Rock Lake	804	EVERGREEN	2011	-93.675983	36.570388	439516.5918	4047428.4288
Table Rock Lake	805	EVERGREEN	2011	-93.677975	36.56602	439334.9396	4046945.1525
Table Rock Lake	806	EVERGREEN	2011	-93.677268	36.56143	439394.6172	4046435.5501
Table Rock Lake	807	EVERGREEN	2011	-93.67784	36.553907	439337.5503	4045601.4049
Table Rock Lake	808	EVERGREEN	2011	-93.684004	36.574663	438802.2783	4047907.7193
Table Rock Lake	809	EVERGREEN	2011	-93.612659	36.582624	445191.2061	4048747.7692
Table Rock Lake	810	EVERGREEN	2011	-93.680265	36.526534	439099.0598	4042566.5334
Table Rock Lake	811	EVERGREEN	2011	-93.672654	36.565316	439810.5218	4046863.7162
Table Rock Lake	812	EVERGREEN	2011	-93.67153	36.561101	439907.8347	4046395.4547

Lake	ID	Type	Year Placed	Longitude	Latitude	UTM-X	UTM-Y
Table Rock Lake	813	HARDWOOD	2011	-93.666267	36.583746	440396.2084	4048904.1315
Table Rock Lake	814	HARDWOOD	2011	-93.676999	36.582255	439434.9532	4048745.4462
Table Rock Lake	815	HARDWOOD	2011	-93.665805	36.583311	440437.2049	4048855.5916
Table Rock Lake	816	HARDWOOD	2011	-93.665127	36.578543	440494.2002	4048326.2689
Table Rock Lake	817	HARDWOOD	2011	-93.681155	36.575524	439057.8579	4048001.4184
Table Rock Lake	818	HARDWOOD	2011	-93.676893	36.567784	439433.1354	4047140.1465
Table Rock Lake	819	HARDWOOD	2011	-93.677693	36.568084	439361.7867	4047173.9289
Table Rock Lake	820	HARDWOOD	2011	-93.680795	36.5738	439088.7131	4047809.9511
Table Rock Lake	821	HARDWOOD	2011	-93.680898	36.580859	439085.043	4048593.0546
Table Rock Lake	822	HARDWOOD	2011	-93.682213	36.579774	438966.5439	4048473.5321
Table Rock Lake	823	HARDWOOD	2011	-93.676653	36.569662	439456.0762	4047348.3171
Table Rock Lake	824	HARDWOOD	2011	-93.664459	36.576553	440552.4382	4048105.1099
Table Rock Lake	825	EVERGREEN	2011	-93.679611	36.580583	439199.9666	4048561.6238
Table Rock Lake	826	EVERGREEN	2011	-93.6935	36.559759	437940.7383	4046260.5413
Table Rock Lake	827	EVERGREEN	2011	-93.679217	36.561437	439220.2139	4046437.5565
Table Rock Lake	828	EVERGREEN	2011	-93.680262	36.555776	439122.2596	4045810.258
Table Rock Lake	829	EVERGREEN	2011	-93.67954	36.558375	439188.9101	4046098.1012
Table Rock Lake	830	EVERGREEN	2011	-93.677058	36.560851	439412.9572	4046371.1909
Table Rock Lake	831	EVERGREEN	2011	-93.679644	36.584987	439200.4681	4049050.1704
Table Rock Lake	832	EVERGREEN	2011	-93.682073	36.58053	438979.664	4048557.3045
Table Rock Lake	833	EVERGREEN	2011	-93.684034	36.575816	438800.504	4048035.638
Table Rock Lake	834	EVERGREEN	2011	-93.67617	36.586555	439512.4726	4049221.9135

Lake	ID	Type	Year Placed	Longitude	Latitude	UTM-X	UTM-Y
Table Rock Lake	835	EVERGREEN	2011	-93.679796	36.563174	439169.7632	4046630.6034
Table Rock Lake	836	EVERGREEN	2011	-93.679996	36.558943	439148.5482	4046161.3963
Table Rock Lake	837	EVERGREEN	2011	-93.674563	36.583115	439653.5527	4048839.312
Table Rock Lake	838	EVERGREEN	2011	-93.671322	36.583905	439944.1087	4048924.9152
Table Rock Lake	839	EVERGREEN	2011	-93.678465	36.581147	439302.9341	4048623.4629
Table Rock Lake	840	EVERGREEN	2011	-93.66806	36.589944	440240.5841	4049592.7748
Table Rock Lake	841	EVERGREEN	2011	-93.678946	36.57393	439254.2487	4047823.2019
Table Rock Lake	842	EVERGREEN	2011	-93.684597	36.578741	438752.4429	4048360.4599
Table Rock Lake	843	EVERGREEN	2011	-93.684647	36.579651	438748.6885	4048461.4359
Table Rock Lake	844	EVERGREEN	2011	-93.680768	36.584257	439099.3426	4048969.9047
Table Rock Lake	845	EVERGREEN	2011	-93.675781	36.554991	439522.6652	4045720.3535
Table Rock Lake	846	EVERGREEN	2011	-93.680747	36.569264	439089.4714	4047306.7178
Table Rock Lake	847	EVERGREEN	2011	-93.677621	36.581242	439378.5156	4048633.4684
Table Rock Lake	848	EVERGREEN	2011	-93.72944	36.525169	434695.4372	4042447.3549
Table Rock Lake	849	EVERGREEN	2011	-93.73198	36.541589	434481.888	4044270.5056
Table Rock Lake	850	EVERGREEN	2011	-93.700952	36.536565	437255.1264	4043692.5289
Table Rock Lake	851	EVERGREEN	2011	-93.724352	36.531224	435156.0122	4043115.5784
Table Rock Lake	852	EVERGREEN	2011	-93.735968	36.514636	434102.0638	4041283.4096
Table Rock Lake	853	EVERGREEN	2011	-93.752774	36.51407	432596.7531	4041232.2585
Table Rock Lake	854	EVERGREEN	2011	-93.743029	36.522451	433476.508	4042155.1599
Table Rock Lake	855	EVERGREEN	2011	-93.749074	36.500398	432916.2594	4039713.083

Lake	ID	Type	Year Placed	Longitude	Latitude	UTM-X	UTM-Y
Table Rock Lake	856	EVERGREEN	2011	-93.761292	36.510217	431830.6607	4040810.8534
Table Rock Lake	857	EVERGREEN	2011	-93.682179	36.536347	438935.4211	4043656.2708
Table Rock Lake	858	EVERGREEN	2011	-93.739571	36.513098	433778.1387	4041115.276
Table Rock Lake	859	EVERGREEN	2011	-93.696406	36.538353	437663.4973	4043887.912
Table Rock Lake	860	EVERGREEN	2011	-93.728374	36.537203	434800.9766	4043781.5293
Table Rock Lake	861	EVERGREEN	2011	-93.747058	36.529984	433122.2702	4042993.5661
Table Rock Lake	862	EVERGREEN	2011	-93.731732	36.528329	434492.9028	4042799.4418
Table Rock Lake	863	EVERGREEN	2011	-93.74602	36.515155	433202.4477	4041347.9074
Table Rock Lake	864	EVERGREEN	2011	-93.725844	36.521795	435014.5594	4042070.6537
Table Rock Lake	865	EVERGREEN	2011	-93.724489	36.522214	435136.2254	4042116.2183
Table Rock Lake	866	EVERGREEN	2011	-93.745229	36.53444	433289.835	4043486.5887
Table Rock Lake	867	EVERGREEN	2011	-93.718351	36.536897	435697.927	4043740.8416
Table Rock Lake	868	EVERGREEN	2011	-93.731959	36.528466	434472.6962	4042814.7933
Table Rock Lake	869	EVERGREEN	2011	-93.464115	36.669204	458526.5418	4058277.4331
Table Rock Lake	870	EVERGREEN	2011	-93.463023	36.669354	458624.2042	4058293.6009
Table Rock Lake	871	EVERGREEN	2011	-93.463733	36.669307	458560.7329	4058288.6937
Table Rock Lake	872	EVERGREEN	2011	-93.46461	36.66905	458482.2254	4058260.5643
Table Rock Lake	873	EVERGREEN	2011	-93.465762	36.673256	458381.5467	4058727.6273
Table Rock Lake	874	EVERGREEN	2011	-93.468846	36.667913	458103.0756	4058136.2805
Table Rock Lake	875	EVERGREEN	2011	-93.469145	36.663775	458074.1119	4057677.3907
Table Rock Lake	876	ROCK PILE	2011	-93.295618	36.572336	473550.4256	4047472.6026
Table Rock Lake	877	ROCK PILE	2011	-93.293446	36.571805	473744.6026	4047413.0503

Lake	ID	Type	Year Placed	Longitude	Latitude	UTM-X	UTM-Y
Table Rock Lake	878	ROCK PILE	2011	-93.290356	36.575185	474022.2417	4047787.1863
Table Rock Lake	879	ROCK PILE	2011	-93.288297	36.57485	474206.3487	4047749.4974
Table Rock Lake	880	ROCK PILE	2011	-93.28796	36.574644	474236.4045	4047726.5253
Table Rock Lake	881	ROCK PILE	2011	-93.341873	36.557998	469406.2746	4045895.8032
Table Rock Lake	882	ROCK PILE	2011	-93.3399	36.560319	469583.7317	4046152.6579
Table Rock Lake	883	ROCK PILE	2011	-93.3386	36.562542	469700.9356	4046398.8774
Table Rock Lake	884	ROCK PILE	2011	-93.3337	36.586942	470148.8414	4049103.8862
Table Rock Lake	885	ROCK PILE	2011	-93.332099	36.589692	470293.0635	4049408.4482
Table Rock Lake	886	ROCK PILE	2011	-93.3319	36.591193	470311.4683	4049574.9555
Table Rock Lake	887	ROCK PILE	2011	-93.332065	36.592106	470297.0023	4049676.2124
Table Rock Lake	888	ROCK PILE	2011	-93.336792	36.564598	469863.5105	4046626.2981
Table Rock Lake	889	ROCK PILE	2011	-93.332627	36.593349	470247.2689	4049814.2894
Table Rock Lake	890	ROCK PILE	2011	-93.333868	36.594155	470136.594	4049904.063
Table Rock Lake	891	ROCK PILE	2011	-93.332771	36.596286	470235.5386	4050140.0709
Table Rock Lake	892	ROCK PILE	2011	-93.331908	36.597027	470312.9534	4050222.0416
Table Rock Lake	893	ROCK PILE	2011	-93.330914	36.598566	470402.4788	4050392.4326
Table Rock Lake	894	ROCK PILE	2011	-93.322201	36.517335	471151.5593	4041379.1833
Table Rock Lake	895	ROCK PILE	2011	-93.471543	36.604392	457827.4341	4051091.1916
Table Rock Lake	896	ROCK PILE	2011	-93.472069	36.602665	457779.4831	4050899.9248
Table Rock Lake	897	ROCK PILE	2011	-93.471297	36.602067	457848.201	4050833.2561
Table Rock Lake	898	ROCK PILE	2011	-93.469637	36.602332	457996.8304	4050861.9191

Lake	ID	Type	Year Placed	Longitude	Latitude	UTM-X	UTM-Y
Table Rock Lake	899	ROCK PILE	2011	-93.468818	36.602177	458069.9432	4050844.2859
Table Rock Lake	900	ROCK PILE	2011	-93.468259	36.600594	458119.0981	4050668.5192
Table Rock Lake	901	ROCK PILE	2011	-93.468189	36.60009	458125.0926	4050612.5438
Table Rock Lake	902	EVERGREEN	2011	-93.308996	36.616375	472369.2007	4052361.4154
Table Rock Lake	903	HARDWOOD	2011	-93.311575	36.616098	472138.5331	4052331.3836
Table Rock Lake	904	HARDWOOD	2011	-93.31158	36.616041	472138.0476	4052325.0823
Table Rock Lake	905	HARDWOOD	2011	-93.311721	36.608809	472122.83	4051522.9496
Table Rock Lake	906	HARDWOOD	2011	-93.312128	36.608471	472086.2557	4051485.6081
Table Rock Lake	907	EVERGREEN	2011	-93.312403	36.608311	472061.6187	4051467.8821
Table Rock Lake	908	HARDWOOD	2011	-93.316192	36.614034	471724.889	4052103.8315
Table Rock Lake	909	HARDWOOD	2011	-93.315355	36.617101	471800.8182	4052443.8183
Table Rock Lake	910	EVERGREEN	2011	-93.311532	36.609995	472140.1301	4051654.3937
Table Rock Lake	911	EVERGREEN AND HARDWOOD	2011	-93.313648	36.62358	471955.8185	4053162.0076
Table Rock Lake	912	HARDWOOD	2011	-93.324745	36.624352	470963.9452	4053250.9283
Table Rock Lake	913	HARDWOOD	2011	-93.309371	36.612902	472334.4188	4051976.2335
Table Rock Lake	914	EVERGREEN	2011	-93.492257	36.719194	456040.1961	4063835.2753
Table Rock Lake	915	EVERGREEN	2011	-93.492385	36.727642	456033.6346	4064772.4595
Table Rock Lake	916	EVERGREEN	2011	-93.505064	36.714256	454893.6148	4063293.5119
Table Rock Lake	917	EVERGREEN	2011	-93.506214	36.709426	454788.103	4062758.2761
Table Rock Lake	918	EVERGREEN	2011	-93.506302	36.703698	454776.8777	4062122.821
Table Rock Lake	919	EVERGREEN	2011	-93.507829	36.703894	454640.5687	4062145.3646

Lake	ID	Type	Year Placed	Longitude	Latitude	UTM-X	UTM-Y
Table Rock Lake	920	EVERGREEN	2011	-93.504776	36.717838	454921.399	4063690.6693
Table Rock Lake	921	EVERGREEN	2011	-93.492282	36.723203	456040.2501	4064280.0285
Table Rock Lake	922	EVERGREEN	2011	-93.506587	36.710727	454755.5139	4062902.7666
Table Rock Lake	923	EVERGREEN	2011	-93.496482	36.728554	455668.2646	4064875.5841
Table Rock Lake	924	EVERGREEN	2011	-93.492317	36.728827	456040.3124	4064903.8921
Table Rock Lake	925	EVERGREEN	2011	-93.496297	36.734908	455688.4572	4065580.2862
Table Rock Lake	926	EVERGREEN	2011	-93.514211	36.743527	454094.1713	4066544.8183
Table Rock Lake	927	EVERGREEN	2011	-93.497071	36.730589	455616.8586	4065101.5658
Table Rock Lake	928	EVERGREEN	2011	-93.49599	36.743226	455720.618	4066502.823
Table Rock Lake	929	EVERGREEN	2011	-93.508651	36.707734	454569.4216	4062571.7311
Table Rock Lake	930	EVERGREEN	2011	-93.504255	36.718549	454968.3657	4063769.2716
Table Rock Lake	931	EVERGREEN	2011	-93.497389	36.726126	455585.8695	4064606.6488
Table Rock Lake	932	EVERGREEN	2011	-93.501224	36.715955	455237.5989	4063480.1065
Table Rock Lake	933	EVERGREEN	2011	-93.505961	36.712617	454812.5878	4063112.1214
Table Rock Lake	934	EVERGREEN	2011	-93.491067	36.728896	456151.9656	4064910.9445
Table Rock Lake	935	EVERGREEN	2011	-93.501345	36.708775	455222.5562	4062683.7548
Table Rock Lake	936	EVERGREEN	2011	-93.501442	36.706106	455212.3386	4062387.7628
Table Rock Lake	937	EVERGREEN	2011	-93.502489	36.704598	455117.9693	4062220.935
Table Rock Lake	938	EVERGREEN	2011	-93.492257	36.719194	456040.1961	4063835.2753
Table Rock Lake	939	EVERGREEN	2011	-93.493229	36.728545	455958.7965	4064873.0052
Table Rock Lake	940	EVERGREEN	2011	-93.493487	36.728545	455935.7065	4064873.1518
Table Rock Lake	941	EVERGREEN	2011	-93.493695	36.728634	455917.2268	4064883.1677

Lake	ID	Type	Year Placed	Longitude	Latitude	UTM-X	UTM-Y
Table Rock Lake	942	EVERGREEN	2011	-93.494111	36.728486	455879.9672	4064866.9485
Table Rock Lake	943	EVERGREEN	2011	-93.513912	36.708613	454100.0216	4062671.6711
Table Rock Lake	944	EVERGREEN	2011	-93.537809	36.715429	451969.9536	4063439.4922
Table Rock Lake	945	EVERGREEN	2011	-93.527265	36.71224	452909.6314	4063080.4997
Table Rock Lake	946	EVERGREEN	2011	-93.529427	36.721368	452722.162	4064094.1233
Table Rock Lake	947	EVERGREEN	2011	-93.518166	36.716817	453725.0029	4063583.784
Table Rock Lake	948	EVERGREEN	2011	-93.51835	36.716859	453708.6497	4063588.5859
Table Rock Lake	949	EVERGREEN	2011	-93.540572	36.716227	451723.6806	4063529.3878
Table Rock Lake	950	EVERGREEN	2011	-93.528389	36.716044	452811.5631	4063503.0319
Table Rock Lake	951	EVERGREEN	2011	-93.541183	36.718061	451670.2668	4063733.1546
Table Rock Lake	952	EVERGREEN	2011	-93.541589	36.712734	451630.6302	4063142.4258
Table Rock Lake	953	EVERGREEN	2011	-93.522073	36.713063	453373.8859	4063169.3045
Table Rock Lake	954	EVERGREEN	2011	-93.51215	36.718719	454263.3927	4063791.9608
Table Rock Lake	955	EVERGREEN	2011	-93.517364	36.715812	453796.0146	4063471.9043
Table Rock Lake	956	EVERGREEN	2011	-93.519818	36.719099	453578.8966	4063837.7943
Table Rock Lake	957	EVERGREEN	2011	-93.532693	36.717347	452427.9948	4063649.6874
Table Rock Lake	958	EVERGREEN	2011	-93.528653	36.720085	452790.5092	4063951.4648
Table Rock Lake	959	EVERGREEN	2011	-93.532445	36.719977	452451.8031	4063941.336
Table Rock Lake	960	EVERGREEN	2011	-93.528356	36.721564	452817.9265	4064115.3343
Table Rock Lake	961	EVERGREEN	2011	-93.534603	36.722302	452260.4899	4064200.3168
Table Rock Lake	962	EVERGREEN	2011	-93.516026	36.711024	453912.6709	4062940.1222

Lake	ID	Type	Year Placed	Longitude	Latitude	UTM-X	UTM-Y
Table Rock Lake	963	EVERGREEN	2011	-93.536105	36.723096	452126.8287	4064289.1365
Table Rock Lake	964	EVERGREEN	2011	-93.539539	36.716759	451816.2207	4063587.948
Table Rock Lake	965	EVERGREEN	2011	-93.541538	36.723991	451642.2463	4064391.1211
Table Rock Lake	966	EVERGREEN	2011	-93.534144	36.71852	452299.1388	4063780.5155
Table Rock Lake	967	EVERGREEN	2011	-93.50931	36.712665	454513.5148	4063118.9681
Table Rock Lake	968	EVERGREEN	2011	-93.534554	36.720453	452263.7098	4063995.1873
Table Rock Lake	969	EVERGREEN	2011	-93.541112	36.720346	451678.0612	4063986.6101
Table Rock Lake	970	EVERGREEN	2011	-93.54091	36.722061	451697.1519	4064176.7823
Table Rock Lake	971	HARDWOOD	2011	-93.528578	36.594054	452720.174	4049971.0322
Table Rock Lake	972	HARDWOOD	2011	-93.522316	36.598307	453282.8797	4050439.7579
Table Rock Lake	973	EVERGREEN	2011	-93.523068	36.603681	453218.8228	4051036.1598
Table Rock Lake	974	HARDWOOD	2011	-93.527776	36.600802	452795.9829	4050719.1851
Table Rock Lake	975	HARDWOOD	2011	-93.541038	36.614701	451618.5462	4052267.5086
Table Rock Lake	976	EVERGREEN	2011	-93.535951	36.595232	452061.4429	4050105.2899
Table Rock Lake	977	EVERGREEN	2011	-93.542064	36.613237	451525.9004	4052105.6401
Table Rock Lake	978	EVERGREEN	2011	-93.548013	36.618235	450997.0718	4052663.0976
Table Rock Lake	979	EVERGREEN	2011	-93.537271	36.609981	451952.5153	4051742.0393
Table Rock Lake	980	EVERGREEN	2011	-93.529179	36.591861	452665.0781	4049728.0506
Table Rock Lake	981	HARDWOOD	2011	-93.528603	36.604518	452724.3396	4051131.7447
Table Rock Lake	982	HARDWOOD	2011	-93.547808	36.612027	451011.4481	4051974.3762
Table Rock Lake	983	HARDWOOD	2011	-93.546252	36.611689	451150.3846	4051936.0771
Table Rock Lake	984	EVERGREEN	2011	-93.559668	36.604478	449945.9947	4051143.0993

Lake	ID	Type	Year Placed	Longitude	Latitude	UTM-X	UTM-Y
Table Rock Lake	985	EVERGREEN	2011	-93.529538	36.720687	452711.8373	4064018.7132
Table Rock Lake	986	EVERGREEN	2011	-93.537985	36.721238	451957.8097	4064084.0219
Table Rock Lake	987	HARDWOOD	2012	-93.294588	36.49694	473617	4039109
Table Rock Lake	988	HARDWOOD	2012	-93.300915	36.495933	473050	4038999
Table Rock Lake	989	HARDWOOD	2012	-93.304622	36.492975	472717	4038672
Table Rock Lake	990	HARDWOOD	2012	-93.290377	36.493353	473993	4038710
Table Rock Lake	991	HARDWOOD	2012	-93.28835	36.4949	474175	4038881
Table Rock Lake	992	HARDWOOD	2012	-93.285865	36.477858	474392	4036990
Table Rock Lake	993	HARDWOOD	2012	-93.279485	36.476458	474963	4036833
Table Rock Lake	994	HARDWOOD	2012	-93.288252	36.477411	474178	4036941
Table Rock Lake	995	HARDWOOD	2012	-93.29558	36.475815	473521	4036766
Table Rock Lake	996	HARDWOOD	2012	-93.295598	36.474697	473519	4036642
Table Rock Lake	997	HARDWOOD	2012	-93.297384	36.47472	473359	4036645
Table Rock Lake	998	HARDWOOD	2012	-93.298513	36.472193	473257	4036365
Table Rock Lake	999	HARDWOOD	2012	-93.304074	36.469817	472758	4036103
Table Rock Lake	1000	HARDWOOD	2012	-93.305922	36.471489	472593	4036289
Table Rock Lake	1001	HARDWOOD	2012	-93.310063	36.471352	472222	4036275
Table Rock Lake	1002	EVERGREEN	2012	-93.29741	36.484555	473360	4037736
Table Rock Lake	1003	EVERGREEN	2012	-93.294959	36.485841	473580	4037878
Table Rock Lake	1004	EVERGREEN	2012	-93.303414	36.480979	472821	4037341
Table Rock Lake	1005	EVERGREEN	2012	-93.524905	36.608821	453057.6747	4051607.2348

Lake	ID	Type	Year Placed	Longitude	Latitude	UTM-X	UTM-Y
Table Rock Lake	1006	EVERGREEN	2012	-93.529164	36.602411	452672.8193	4050898.3486
Table Rock Lake	1007	EVERGREEN	2012	-93.532039	36.608646	452419.5297	4051591.3211
Table Rock Lake	1008	EVERGREEN	2012	-93.550407	36.617961	450782.7773	4052633.8623
Table Rock Lake	1009	EVERGREEN	2012	-93.549378	36.611304	450870.6242	4051894.9373
Table Rock Lake	1010	EVERGREEN	2012	-93.537638	36.619062	451925.2845	4052749.5963
Table Rock Lake	1011	EVERGREEN	2012	-93.563298	36.618046	449630.1409	4052650.038
Table Rock Lake	1012	EVERGREEN	2012	-93.537839	36.611798	451902.7917	4051943.9376
Table Rock Lake	1013	EVERGREEN	2012	-93.554224	36.615748	450440.0548	4052390.3521
Table Rock Lake	1014	EVERGREEN	2012	-93.521635	36.588543	453337.8546	4049356.3375
Table Rock Lake	1015	EVERGREEN	2012	-93.534478	36.611958	452203.4387	4051959.9265
Table Rock Lake	1016	EVERGREEN	2012	-93.567973	36.628568	449219.0326	4053819.6783
Table Rock Lake	1017	EVERGREEN	2012	-93.576691	36.624029	448436.5239	4053320.8446
Table Rock Lake	1018	HARDWOOD	2012	-93.556262	36.608318	450253.0637	4051567.2639
Table Rock Lake	1019	EVERGREEN	2012	-93.563885	36.615466	449575.9851	4052364.1542
Table Rock Lake	1020	EVERGREEN	2012	-93.543593	36.621484	451394.3022	4053021.2631
Table Rock Lake	1021	EVERGREEN	2012	-93.578035	36.628981	448319.6925	4053870.8939
Table Rock Lake	1022	EVERGREEN	2012	-93.560384	36.625218	449895.3733	4053444.0839
Table Rock Lake	1023	EVERGREEN	2012	-93.574945	36.628097	448595.3148	4053771.1799
Table Rock Lake	1024	EVERGREEN	2012	-93.522899	36.604851	453234.6802	4051165.9486
Table Rock Lake	1025	EVERGREEN	2012	-93.551799	36.609733	450653.0707	4051721.9469
Table Rock Lake	1026	EVERGREEN	2012	-93.565367	36.624084	449449.0511	4053320.8679
Table Rock Lake	1027	EVERGREEN	2012	-93.56297	36.622925	449662.6042	4053191.0193

Lake	ID	Type	Year Placed	Longitude	Latitude	UTM-X	UTM-Y
Table Rock Lake	1028	EVERGREEN	2012	-93.565573	36.6199	449427.9041	4052856.8369
Table Rock Lake	1029	EVERGREEN	2012	-93.519295	36.585699	453545.4784	4049039.7015
Table Rock Lake	1030	HARDWOOD	2012	-93.5269	36.576375	452859.5613	4048009.1198
Table Rock Lake	1031	EVERGREEN	2012	-93.513836	36.562901	454020.369	4046508.1893
Table Rock Lake	1032	HARDWOOD	2012	-93.51998	36.573587	453476.9656	4047696.4871
Table Rock Lake	1033	HARDWOOD	2012	-93.515318	36.573671	453894.1708	4047703.5204
Table Rock Lake	1034	EVERGREEN	2012	-93.494266	36.564674	455772.576	4046695.6496
Table Rock Lake	1035	HARDWOOD	2012	-93.513677	36.574846	454041.6603	4047833.1169
Table Rock Lake	1036	EVERGREEN	2012	-93.498717	36.554967	455368.6761	4045620.9726
Table Rock Lake	1037	HARDWOOD	2012	-93.517277	36.573375	453718.6724	4047671.6497
Table Rock Lake	1038	EVERGREEN	2012	-93.527199	36.581103	452835.6799	4048533.7347
Table Rock Lake	1039	HARDWOOD	2012	-93.500555	36.562042	455208.3184	4046406.5643
Table Rock Lake	1040	EVERGREEN	2012	-93.527276	36.569145	452821.5144	4047207.307
Table Rock Lake	1041	EVERGREEN	2012	-93.501649	36.561024	455109.788	4046294.247
Table Rock Lake	1042	EVERGREEN	2012	-93.515267	36.563286	453892.49	4046551.5703
Table Rock Lake	1043	EVERGREEN	2012	-93.518522	36.583522	453613.3613	4048797.8281
Table Rock Lake	1044	EVERGREEN	2012	-93.530478	36.576827	452539.6762	4048060.9759
Table Rock Lake	1045	EVERGREEN	2012	-93.464495	36.554962	458431.332	4045605.1003
Table Rock Lake	1046	EVERGREEN	2012	-93.464319	36.559186	458449.3602	4046073.508
Table Rock Lake	1047	HARDWOOD	2012	-93.524759	36.578437	453052.285	4048236.7602
Table Rock Lake	1048	EVERGREEN	2012	-93.517112	36.575085	453734.5049	4047861.3099

Lake	ID	Type	Year Placed	Longitude	Latitude	UTM-X	UTM-Y
Table Rock Lake	1049	EVERGREEN	2012	-93.511458	36.566304	454235.1493	4046884.5344
Table Rock Lake	1050	EVERGREEN	2012	-93.530588	36.579373	452531.3588	4048343.5253
Table Rock Lake	1051	EVERGREEN	2012	-93.524223	36.580844	453101.719	4048503.5302
Table Rock Lake	1052	EVERGREEN	2012	-93.52708	36.570759	452840.0302	4047386.202
Table Rock Lake	1053	EVERGREEN	2012	-93.491057	36.547635	456050.0821	4044804.1005
Table Rock Lake	1054	HARDWOOD	2012	-93.502562	36.549144	455021.2366	4044976.8505
Table Rock Lake	1055	HARDWOOD	2012	-93.514164	36.568655	453994.4173	4047146.618
Table Rock Lake	1056	EVERGREEN	2012	-93.493296	36.552343	455852.3233	4045327.3411
Table Rock Lake	1057	EVERGREEN	2012	-93.520088	36.540428	453447.381	4044018.2992
Table Rock Lake	1058	HARDWOOD	2012	-93.510994	36.575967	454282.3882	4047956.223
Table Rock Lake	1059	EVERGREEN	2012	-93.502747	36.566669	455014.7959	4046920.9436
Table Rock Lake	1060	EVERGREEN	2012	-93.50225	36.568393	455060.2467	4047111.8542
Table Rock Lake	1061	EVERGREEN	2012	-93.501748	36.56899	455105.5551	4047177.9313
Table Rock Lake	1062	EVERGREEN	2012	-93.50324	36.565568	454970.0255	4046799.0301
Table Rock Lake	1063	EVERGREEN	2012	-93.503414	36.566359	454954.9151	4046886.8455
Table Rock Lake	1064	EVERGREEN	2012	-93.510863	36.568915	454289.9611	4047173.8103
Table Rock Lake	1065	EVERGREEN	2012	-93.499286	36.568657	455325.6706	4047139.7518
Table Rock Lake	1066	HARDWOOD	2012	-93.50353	36.564878	454943.6969	4046722.6366
Table Rock Lake	1067	EVERGREEN	2012	-93.503549	36.578276	454949.7765	4048208.7786
Table Rock Lake	1068	EVERGREEN	2012	-93.500555	36.568323	455211.8992	4047103.3095
Table Rock Lake	1069	EVERGREEN	2012	-93.50191	36.565707	455089.1117	4046813.8236
Table Rock Lake	1070	EVERGREEN	2012	-93.501329	36.568962	455142.9849	4047174.64

Lake	ID	Type	Year Placed	Longitude	Latitude	UTM-X	UTM-Y
Table Rock Lake	1071	EVERGREEN	2012	-93.501258	36.56573	455147.5137	4046816.0671
Table Rock Lake	1072	EVERGREEN	2012	-93.500969	36.565699	455173.3566	4046812.5103
Table Rock Lake	1073	EVERGREEN	2012	-93.49954	36.568488	455302.8113	4047121.1634
Table Rock Lake	1074	EVERGREEN	2012	-93.541348	36.579267	451568.7161	4048337.0545
Table Rock Lake	1075	HARDWOOD	2012	-93.547068	36.588477	451062.7696	4049361.6117
Table Rock Lake	1076	EVERGREEN	2012	-93.549182	36.579073	450867.6587	4048319.5245
Table Rock Lake	1077	EVERGREEN	2012	-93.550217	36.587845	450780.6315	4049293.1139
Table Rock Lake	1078	EVERGREEN	2012	-93.555968	36.592247	450269.0074	4049784.404
Table Rock Lake	1079	EVERGREEN	2012	-93.561954	36.591097	449732.8336	4049659.9517
Table Rock Lake	1080	EVERGREEN	2012	-93.580374	36.584816	448080.901	4048972.9943
Table Rock Lake	1081	EVERGREEN	2012	-93.565772	36.594833	449393.7216	4050076.3962
Table Rock Lake	1082	EVERGREEN	2012	-93.571178	36.59001	448907.0066	4049544.2322
Table Rock Lake	1083	EVERGREEN	2012	-93.600735	36.607771	446275.3633	4051530.4887
Table Rock Lake	1084	EVERGREEN	2012	-93.541348	36.579267	451568.7161	4048337.0545
Table Rock Lake	1085	HARDWOOD	2012	-93.547068	36.588477	451062.7696	4049361.6117
Table Rock Lake	1086	EVERGREEN	2012	-93.549182	36.579073	450867.6587	4048319.5245
Table Rock Lake	1087	EVERGREEN	2012	-93.550217	36.587845	450780.6315	4049293.1139
Table Rock Lake	1088	EVERGREEN	2012	-93.555968	36.592247	450269.0074	4049784.404
Table Rock Lake	1089	EVERGREEN	2012	-93.561954	36.591097	449732.8336	4049659.9517
Table Rock Lake	1090	EVERGREEN	2012	-93.580374	36.584816	448080.901	4048972.9943
Table Rock Lake	1091	EVERGREEN	2012	-93.565772	36.594833	449393.7216	4050076.3962

Lake	ID	Type	Year Placed	Longitude	Latitude	UTM-X	UTM-Y
Table Rock Lake	1092	EVERGREEN	2012	-93.571178	36.59001	448907.0066	4049544.2322
Table Rock Lake	1093	EVERGREEN	2012	-93.600735	36.607771	446275.3633	4051530.4887
Table Rock Lake	1094	EVERGREEN	2012	-93.568233	36.571246	449158.178	4047461.221
Table Rock Lake	1095	HARDWOOD	2012	-93.567581	36.589922	449228.7338	4049532.5732
Table Rock Lake	1096	HARDWOOD	2012	-93.597651	36.605582	446549.6652	4051285.9735
Table Rock Lake	1097	HARDWOOD	2012	-93.584431	36.591147	447722.2284	4049677.4568
Table Rock Lake	1098	HARDWOOD	2012	-93.551992	36.588899	450622.5996	4049410.9343
Table Rock Lake	1099	HARDWOOD	2012	-93.594217	36.596167	446850.3025	4050239.745
Table Rock Lake	1100	HARDWOOD	2012	-93.576764	36.590336	448407.5449	4049583.4039
Table Rock Lake	1101	EVERGREEN	2012	-93.581985	36.584885	447936.8514	4048981.4895
Table Rock Lake	1102	EVERGREEN	2012	-93.589685	36.601578	447259.4071	4050837.3853
Table Rock Lake	1103	EVERGREEN	2012	-93.565544	36.584192	449407.2443	4048895.8457
Table Rock Lake	1104	EVERGREEN	2012	-93.566024	36.576077	449358.986	4047995.9229
Table Rock Lake	1105	EVERGREEN	2012	-93.578152	36.594844	448286.3816	4050084.2322
Table Rock Lake	1106	EVERGREEN	2012	-93.58087	36.589709	448039.8366	4049516.0865
Table Rock Lake	1107	EVERGREEN	2012	-93.575155	36.583936	448547.2098	4048872.6077
Table Rock Lake	1108	EVERGREEN	2012	-93.569386	36.583326	449062.9483	4048801.8929
Table Rock Lake	1109	EVERGREEN	2012	-93.590888	36.58845	447142.8008	4049381.8496
Table Rock Lake	1110	EVERGREEN	2012	-93.582257	36.595591	447919.7067	4050169.2284
Table Rock Lake	1111	EVERGREEN	2012	-93.594988	36.598621	446783.0584	4050512.393
Table Rock Lake	1112	EVERGREEN	2012	-93.594162	36.608877	446863.9464	4051649.6014
Table Rock Lake	1113	EVERGREEN	2012	-93.601188	36.613239	446238.6648	4052137.2871

Lake	ID	Type	Year Placed	Longitude	Latitude	UTM-X	UTM-Y
Table Rock Lake	1114	EVERGREEN	2012	-93.583468	36.584217	447803.7185	4048908.2455
Table Rock Lake	1115	EVERGREEN	2012	-93.605761	36.610848	445828.062	4051874.6255
Table Rock Lake	1116	HARDWOOD	2012	-93.607618	36.570281	445633.5429	4047375.7301
Table Rock Lake	1117	HARDWOOD	2012	-93.612286	36.575639	445219.628	4047972.7237
Table Rock Lake	1118	HARDWOOD	2012	-93.613938	36.59058	445082.3874	4049631.0023
Table Rock Lake	1119	EVERGREEN	2012	-93.611082	36.568513	445322.317	4047181.5854
Table Rock Lake	1120	EVERGREEN	2012	-93.610378	36.580839	445393.9656	4048548.4277
Table Rock Lake	1121	EVERGREEN	2012	-93.627581	36.599205	443868.2323	4050595.6504
Table Rock Lake	1122	EVERGREEN	2012	-93.617606	36.600445	444761.361	4050727.4687
Table Rock Lake	1123	EVERGREEN	2012	-93.606255	36.582885	445764.2982	4048773.0905
Table Rock Lake	1124	EVERGREEN	2012	-93.613268	36.594778	445145.3048	4050096.3575
Table Rock Lake	1125	EVERGREEN	2012	-93.615822	36.597894	444919.0957	4050443.4285
Table Rock Lake	1126	HARDWOOD	2012	-93.608743	36.578338	445538.5249	4048270.0999
Table Rock Lake	1127	HARDWOOD	2012	-93.607712	36.591796	445640.1927	4049762.3649
Table Rock Lake	1128	EVERGREEN	2012	-93.611697	36.586732	445280.1328	4049202.8978
Table Rock Lake	1129	EVERGREEN	2012	-93.63202	36.600813	443472.4183	4050776.6784
Table Rock Lake	1130	HARDWOOD	2012	-93.622408	36.596503	444328.9964	4050292.9157
Table Rock Lake	1131	HARDWOOD	2012	-93.606817	36.585714	445715.9788	4049087.2367
Table Rock Lake	1132	HARDWOOD	2012	-93.621864	36.611226	444388.2616	4051925.7972
Table Rock Lake	1133	HARDWOOD	2012	-93.613314	36.592123	445139.3312	4049801.8556
Table Rock Lake	1134	HARDWOOD	2012	-93.61464	36.590831	445019.825	4049659.3249

Lake	ID	Type	Year Placed	Longitude	Latitude	UTM-X	UTM-Y
Table Rock Lake	1135	EVERGREEN	2012	-93.628542	36.604892	443786.4507	4051227.109
Table Rock Lake	1136	EVERGREEN	2012	-93.626121	36.595725	443996.3668	4050208.7889
Table Rock Lake	1137	EVERGREEN	2012	-93.61306	36.571466	445147.4587	4047510.3014
Table Rock Lake	1138	EVERGREEN	2012	-93.606565	36.581898	445735.9078	4048663.83
Table Rock Lake	1139	EVERGREEN	2012	-93.61685	36.595468	444825.3718	4050174.9293
Table Rock Lake	1140	HARDWOOD	2012	-93.620544	36.597541	444496.4567	4050407.0192
Table Rock Lake	1141	EVERGREEN	2012	-93.609758	36.592372	445457.6168	4049827.4647
Table Rock Lake	1142	EVERGREEN	2012	-93.620355	36.600918	444515.8104	4050781.5114
Table Rock Lake	1143	STUMP FIELD	2012	-93.466081	36.659625	458345.6768	4057215.7054
Table Rock Lake	1144	STUMP FIELD	2012	-93.462914	36.676076	458637.5549	4059039.2305
Table Rock Lake	1145	STUMP FIELD	2012	-93.461734	36.67955	458744.8613	4059424.0271
Table Rock Lake	1146	STUMP FIELD	2012	-93.474033	36.649339	457629.3337	4056078.1527
Table Rock Lake	1147	STUMP FIELD	2012	-93.465433	36.672604	458410.6046	4058655.2014
Table Rock Lake	1148	STUMP FIELD	2012	-93.478933	36.652378	457193.097	4056417.4951
Table Rock Lake	1149	STUMP FIELD	2012	-93.479656	36.66793	457137.0365	4058142.9549
Table Rock Lake	1150	STUMP FIELD	2012	-93.484901	36.649655	456658.1485	4056118.0393
Table Rock Lake	1151	STUMP FIELD	2012	-93.472632	36.65594	457758.1774	4056809.8163
Table Rock Lake	1152	STUMP FIELD	2012	-93.465438	36.671873	458409.7697	4058574.0973
Table Rock Lake	1153	STUMP FIELD	2012	-93.485305	36.655227	456625.1772	4056736.3064
Table Rock Lake	1154	STUMP FIELD	2012	-93.480247	36.655196	457077.2197	4056730.639
Table Rock Lake	1155	STUMP FIELD	2012	-93.478603	36.659146	457226.3286	4057168.1137
Table Rock Lake	1156	STUMP FIELD	2012	-93.487145	36.652955	456459.3924	4056485.1305

Lake	ID	Type	Year Placed	Longitude	Latitude	UTM-X	UTM-Y
Table Rock Lake	1157	STUMP FIELD	2012	-93.474731	36.653806	457569.4282	4056574.0554
Table Rock Lake	1158	STUMP FIELD	2012	-93.469697	36.659247	458022.2998	4057175.3104
Table Rock Lake	1159	STUMP FIELD	2012	-93.468131	36.649595	458157.0855	4056103.9862
Table Rock Lake	1160	STUMP FIELD	2012	-93.468128	36.665002	458165.663	4057813.0545
Table Rock Lake	1161	STUMP FIELD	2012	-93.466116	36.658181	458341.7598	4057055.4908
Table Rock Lake	1162	STUMP FIELD	2012	-93.467631	36.654035	458204.1458	4056596.3046
Table Rock Lake	1163	STUMP FIELD	2012	-93.467393	36.653902	458225.3504	4056581.4453
Table Rock Lake	1164	STUMP FIELD	2012	-93.46266	36.669874	458656.9144	4058351.087
Table Rock Lake	1165	STUMP FIELD	2012	-93.472022	36.651539	457810.3289	4056321.3721
Table Rock Lake	1166	STUMP FIELD	2012	-93.467563	36.647637	458206.7338	4055886.5226
Table Rock Lake	1167	STUMP FIELD	2012	-93.468209	36.655869	458153.4837	4056799.9659
Table Rock Lake	1168	STUMP FIELD	2012	-93.460841	36.648719	458808.1872	4056003.6527
Table Rock Lake	1169	STUMP FIELD	2012	-93.46584	36.664012	458369.6063	4057702.1862
Table Rock Lake	1170	EVERGREEN	2012	-93.423218	36.626638	462160.2871	4053538.8126
Table Rock Lake	1171	EVERGREEN	2012	-93.430258	36.632073	461533.5391	4054144.5167
Table Rock Lake	1172	EVERGREEN	2012	-93.433636	36.629902	461230.5068	4053905.0331
Table Rock Lake	1173	HARDWOOD	2012	-93.409234	36.63909	463416.47	4054914.639
Table Rock Lake	1174	EVERGREEN	2012	-93.387095	36.627028	465390.2191	4053568.3839
Table Rock Lake	1175	EVERGREEN	2012	-93.401934	36.641735	464070.2897	4055205.3114
Table Rock Lake	1176	EVERGREEN	2012	-93.405088	36.632637	463784.0852	4054197.2371
Table Rock Lake	1177	HARDWOOD	2012	-93.426365	36.634383	461882.7825	4054399.2027

Lake	ID	Type	Year Placed	Longitude	Latitude	UTM-X	UTM-Y
Table Rock Lake	1178	HARDWOOD	2012	-93.426468	36.633645	461873.1567	4054317.3295
Table Rock Lake	1179	EVERGREEN	2012	-93.404109	36.614889	463863.3879	4052228.2
Table Rock Lake	1180	EVERGREEN	2012	-93.405395	36.636801	463758.5934	4054659.296
Table Rock Lake	1181	EVERGREEN	2012	-93.404609	36.628124	463824.877	4053696.5098
Table Rock Lake	1182	EVERGREEN	2012	-93.400369	36.613463	464197.1497	4052068.5981
Table Rock Lake	1183	EVERGREEN	2012	-93.440147	36.63044	460648.6055	4053967.2997
Table Rock Lake	1184	EVERGREEN	2012	-93.413691	36.608271	463003.3613	4051497.6484
Table Rock Lake	1185	HARDWOOD	2012	-93.415524	36.617775	462844.0129	4052552.5845
Table Rock Lake	1186	EVERGREEN	2012	-93.432242	36.620899	461350.5983	4052905.7388
Table Rock Lake	1187	EVERGREEN	2012	-93.404217	36.629757	463860.6749	4053877.4829
Table Rock Lake	1188	EVERGREEN	2012	-93.444118	36.615662	460285.9877	4052329.6851
Table Rock Lake	1189	HARDWOOD	2012	-93.410651	36.638138	463289.3931	4054809.5658
Table Rock Lake	1190	HARDWOOD	2012	-93.414424	36.627362	462946.9075	4053615.6326
Table Rock Lake	1191	EVERGREEN	2012	-93.400172	36.62857	464221.769	4053744.2933
Table Rock Lake	1192	EVERGREEN	2012	-93.383805	36.634818	465687.8058	4054431.406
Table Rock Lake	1193	EVERGREEN	2012	-93.419961	36.627138	462451.749	4053592.9212
Table Rock Lake	1194	HARDWOOD	2012	-93.413001	36.627019	463074.0106	4053577.0652
Table Rock Lake	1195	EVERGREEN	2012	-93.444929	36.629641	460220.669	4053880.6523
Table Rock Lake	1196	HARDWOOD	2012	-93.430492	36.600205	461496.8412	4050609.5253
Table Rock Lake	1197	HARDWOOD	2012	-93.389937	36.622263	465134.0119	4053040.8414
Table Rock Lake	1198	HARDWOOD	2012	-93.398469	36.622601	464371.2936	4053081.5357
Table Rock Lake	1199	HARDWOOD	2012	-93.397202	36.613921	464480.6082	4052118.2256

Lake	ID	Type	Year Placed	Longitude	Latitude	UTM-X	UTM-Y
Table Rock Lake	1200	EVERGREEN	2012	-93.408777	36.617968	463447.4083	4052571.4735
Table Rock Lake	1201	EVERGREEN	2012	-93.399373	36.624279	464291.2446	4053267.9292
Table Rock Lake	1202	EVERGREEN	2012	-93.431837	36.627235	461389.9582	4053608.4712
Table Rock Lake	1203	EVERGREEN	2012	-93.420289	36.618381	462418.2176	4052621.69
Table Rock Lake	1204	HARDWOOD	2012	-93.420998	36.616668	462353.9474	4052432.0231
Table Rock Lake	1205	EVERGREEN	2012	-93.295662	36.499007	473521.5477	4039338.5804
Table Rock Lake	1206	EVERGREEN	2012	-93.326936	36.517559	470727.6842	4041405.4596
Table Rock Lake	1207	EVERGREEN	2012	-93.30551	36.526156	472649.1782	4042352.7769
Table Rock Lake	1208	EVERGREEN	2012	-93.298463	36.523713	473279.1949	4042079.8751
Table Rock Lake	1209	EVERGREEN	2012	-93.327771	36.519508	470653.7335	4041621.9481
Table Rock Lake	1210	EVERGREEN	2012	-93.312946	36.518456	471980.6902	4041500.8465
Table Rock Lake	1211	EVERGREEN	2012	-93.295373	36.50961	473551.0671	4040514.6636
Table Rock Lake	1212	EVERGREEN	2012	-93.292566	36.516089	473804.5356	4041232.4881
Table Rock Lake	1213	EVERGREEN	2012	-93.305558	36.514442	472640.6876	4041053.497
Table Rock Lake	1214	EVERGREEN	2012	-93.29913	36.513699	473216.0104	4040969.2106
Table Rock Lake	1215	EVERGREEN	2012	-93.301371	36.517588	473016.6731	4041401.198
Table Rock Lake	1216	EVERGREEN	2012	-93.307981	36.521531	472426.299	4041840.5045
Table Rock Lake	1217	EVERGREEN	2012	-93.306007	36.513689	472600.2851	4040970.0206
Table Rock Lake	1218	EVERGREEN	2012	-93.308958	36.499398	472330.9213	4039385.7278
Table Rock Lake	1219	EVERGREEN	2012	-93.294232	36.501021	473650.2471	4039561.6189
Table Rock Lake	1220	EVERGREEN	2012	-93.302392	36.503603	472920.4537	4039850.3031

Lake	ID	Type	Year Placed	Longitude	Latitude	UTM-X	UTM-Y
Table Rock Lake	1221	EVERGREEN	2012	-93.300643	36.507104	473078.2968	4040238.1449
Table Rock Lake	1222	EVERGREEN	2012	-93.298741	36.504587	473247.6765	4039958.3805
Table Rock Lake	1223	EVERGREEN	2012	-93.307043	36.500278	472502.771	4039482.6929
Table Rock Lake	1224	EVERGREEN	2012	-93.294077	36.498527	473663.3121	4039284.9178
Table Rock Lake	1225	EVERGREEN	2012	-93.303622	36.504971	472810.7351	4040002.2935
Table Rock Lake	1226	EVERGREEN	2012	-93.30394	36.506027	472782.672	4040119.5971
Table Rock Lake	1227	EVERGREEN	2012	-93.305937	36.501894	472602.3582	4039661.6716
Table Rock Lake	1228	EVERGREEN	2012	-93.304995	36.507617	472688.6937	4040296.1882
Table Rock Lake	1229	EVERGREEN	2012	-93.616247	36.534893	444836.29	4043455.1176
Table Rock Lake	1230	EVERGREEN	2012	-93.623287	36.537398	444207.867	4043737.0759
Table Rock Lake	1231	EVERGREEN	2012	-93.623493	36.531239	444185.0293	4043054.071
Table Rock Lake	1232	EVERGREEN	2012	-93.619774	36.541654	444525.4242	4044207.1946
Table Rock Lake	1233	EVERGREEN	2012	-93.501188	36.649028	455201.9667	4056056.0396
Table Rock Lake	1234	EVERGREEN	2012	-93.511075	36.656409	454322.5647	4056879.4618
Table Rock Lake	1235	EVERGREEN	2012	-93.487051	36.675671	456480.6164	4059004.9885
Table Rock Lake	1236	EVERGREEN	2013	-93.36268	36.598796	467561.3426	4050428.2671
Table Rock Lake	1237	EVERGREEN	2013	-93.364674	36.59093	467379.6684	4049556.3456
Table Rock Lake	1238	EVERGREEN	2013	-93.354694	36.586888	468270.7245	4049104.6191
Table Rock Lake	1239	EVERGREEN	2013	-93.345312	36.601175	469115.7465	4050686.4303
Table Rock Lake	1240	EVERGREEN	2013	-93.340163	36.611627	469580.3201	4051844.1611
Table Rock Lake	1241	EVERGREEN	2013	-93.354123	36.603995	468328.7935	4051002.111
Table Rock Lake	1242	EVERGREEN	2013	-93.359093	36.594597	467880.39	4049961.2147

Lake	ID	Type	Year Placed	Longitude	Latitude	UTM-X	UTM-Y
Table Rock Lake	1243	HARDWOOD	2013	-93.339056	36.624683	469684.4128	4053292.1051
Table Rock Lake	1244	EVERGREEN	2013	-93.340102	36.615537	469587.3278	4052277.9001
Table Rock Lake	1245	EVERGREEN	2013	-93.348452	36.617905	468841.6279	4052543.2294
Table Rock Lake	1246	EVERGREEN	2013	-93.357575	36.601145	468018.9517	4050687.1315
Table Rock Lake	1247	EVERGREEN	2013	-93.354985	36.589533	468245.7973	4049398.1458
Table Rock Lake	1248	EVERGREEN	2013	-93.344341	36.587978	469197.2975	4049222.182
Table Rock Lake	1249	EVERGREEN	2013	-93.340131	36.608096	469581.8191	4051452.4361
Table Rock Lake	1250	EVERGREEN	2013	-93.354606	36.616596	468290.8107	4052400.0302
Table Rock Lake	1251	EVERGREEN	2013	-93.360385	36.61652	467773.9554	4052393.5488
Table Rock Lake	1252	EVERGREEN	2013	-93.359741	36.606078	467827.2188	4051235.0451
Table Rock Lake	1253	EVERGREEN	2013	-93.3418	36.605711	469431.6553	4051188.4726
Table Rock Lake	1254	EVERGREEN	2013	-93.341266	36.612756	469482.1817	4051969.779
Table Rock Lake	1255	EVERGREEN	2013	-93.357392	36.611693	468039.6692	4051857.0247
Table Rock Lake	1256	HARDWOOD	2013	-93.355553	36.613126	468204.6905	4052015.3968
Table Rock Lake	1257	EVERGREEN	2013	-93.360369	36.59217	467765.2637	4049692.4627
Table Rock Lake	1258	EVERGREEN	2013	-93.341406	36.614092	469470.1163	4052118.0205
Table Rock Lake	1259	EVERGREEN	2013	-93.355827	36.597404	468173.7591	4050271.5457
Table Rock Lake	1260	EVERGREEN	2013	-93.350622	36.624465	468650.2525	4053271.6249
Table Rock Lake	1261	EVERGREEN	2013	-93.349482	36.620963	468750.7778	4052882.8022
Table Rock Lake	1262	EVERGREEN	2013	-93.336759	36.625834	469890.2528	4053418.9849
Table Rock Lake	1263	EVERGREEN	2013	-93.341566	36.612991	469455.4179	4051995.9078

Lake	ID	Type	Year Placed	Longitude	Latitude	UTM-X	UTM-Y
Table Rock Lake	1264	EVERGREEN	2013	-93.341638	36.601121	469444.2902	4050679.2303
Table Rock Lake	1265	EVERGREEN	2013	-93.345953	36.597372	469056.8401	4050264.7606
Table Rock Lake	1266	HARDWOOD	2013	-93.343913	36.606659	469243.058	4051294.3041
Table Rock Lake	1267	EVERGREEN	2013	-93.339357	36.616519	469654.3761	4052386.5688
Table Rock Lake	1268	EVERGREEN	2013	-93.340535	36.605567	469544.6866	4051172.0145
Table Rock Lake	1269	EVERGREEN	2013	-93.357471	36.619141	468035.6452	4052683.2884
Table Rock Lake	1270	EVERGREEN	2013	-93.339598	36.609808	469630.1359	4051642.2392
Table Rock Lake	1271	EVERGREEN	2013	-93.335311	36.610278	470013.7234	4051692.988
Table Rock Lake	1272	EVERGREEN	2013	-93.336759	36.610861	469884.4442	4051758.1155
Table Rock Lake	1273	EVERGREEN	2013	-93.336233	36.612112	469932.004	4051896.7663
Table Rock Lake	1274	EVERGREEN	2013	-93.335808	36.61356	469970.5458	4052057.2618
Table Rock Lake	1275	EVERGREEN	2013	-93.332934	36.618022	470229.2437	4052551.3062
Table Rock Lake	1276	EVERGREEN	2013	-93.33871	36.613224	469710.875	4052020.8706
Table Rock Lake	1277	EVERGREEN	2013	-93.331505	36.596205	470348.707	4050130.7069
Table Rock Lake	1278	EVERGREEN	2013	-93.331454	36.592808	470351.9585	4049753.9193
Table Rock Lake	1279	EVERGREEN	2013	-93.352608	36.636014	468477.398	4054553.2969
Table Rock Lake	1280	EVERGREEN	2013	-93.371425	36.640576	466797.0962	4055065.7471
Table Rock Lake	1281	EVERGREEN	2013	-93.327262	36.604651	470731.4272	4051066.3383
Table Rock Lake	1282	EVERGREEN	2013	-93.326442	36.6066	470805.5066	4051282.3265
Table Rock Lake	1283	EVERGREEN	2013	-93.328902	36.601113	470583.3658	4050674.4008
Table Rock Lake	1284	EVERGREEN	2013	-93.334178	36.624685	470120.6111	4053290.7438
Table Rock Lake	1285	HARDWOOD	2013	-93.317499	36.612841	471607.5895	4051971.9016

Lake	ID	Type	Year Placed	Longitude	Latitude	UTM-X	UTM-Y
Table Rock Lake	1286	EVERGREEN	2013	-93.349631	36.622656	468738.1438	4053070.6464
Table Rock Lake	1287	EVERGREEN	2013	-93.485456	36.62308	456593.6464	4053170.4271
Table Rock Lake	1288	EVERGREEN	2013	-93.46389	36.62822	458524.6589	4053731.1143
Table Rock Lake	1289	EVERGREEN	2013	-93.489379	36.617406	456239.6237	4052542.8193
Table Rock Lake	1290	EVERGREEN	2013	-93.47345	36.606854	457658.2135	4051365.1713
Table Rock Lake	1291	EVERGREEN	2013	-93.466608	36.618373	458276.4002	4052639.9374
Table Rock Lake	1292	HARDWOOD	2013	-93.496662	36.610937	455584.659	4051828.5482
Table Rock Lake	1293	EVERGREEN	2013	-93.4831	36.642129	456814.8992	4055282.4287
Table Rock Lake	1294	EVERGREEN	2013	-93.504261	36.591293	454893.6322	4049653.0291
Table Rock Lake	1295	EVERGREEN AND HARDWOOD	2013	-93.474173	36.625669	457603.8543	4053452.5781
Table Rock Lake	1296	EVERGREEN	2013	-93.506306	36.58606	454707.6763	4049073.586
Table Rock Lake	1297	EVERGREEN	2013	-93.470103	36.634114	457972.419	4054387.5728
Table Rock Lake	1298	EVERGREEN	2013	-93.47142	36.629845	457852.3549	4053914.5653
Table Rock Lake	1299	EVERGREEN	2013	-93.472868	36.604841	457709.2055	4051141.5911
Table Rock Lake	1300	EVERGREEN	2013	-93.497439	36.618109	455519.3308	4052624.521
Table Rock Lake	1301	EVERGREEN AND HARDWOOD	2013	-93.514779	36.605705	453961.4307	4051256.6978
Table Rock Lake	1302	EVERGREEN	2013	-93.476932	36.594736	457340.1732	4050022.5492
Table Rock Lake	1303	EVERGREEN	2013	-93.473397	36.602274	457660.4629	4050857.1169
Table Rock Lake	1304	EVERGREEN	2013	-93.474606	36.614138	457558.8707	4052173.6694
Table Rock Lake	1305	EVERGREEN	2013	-93.48421	36.611138	456698.3092	4051845.1876
Table Rock Lake	1306	EVERGREEN	2013	-93.486423	36.605242	456497.1543	4051192.1234

Lake	ID	Type	Year Placed	Longitude	Latitude	UTM-X	UTM-Y
Table Rock Lake	1307	EVERGREEN	2013	-93.467282	36.60686	458209.8463	4051363.1874
Table Rock Lake	1308	EVERGREEN	2013	-93.480883	36.607242	456993.7346	4051411.4933
Table Rock Lake	1309	EVERGREEN	2013	-93.472516	36.608007	457742.4176	4051492.6698
Table Rock Lake	1310	EVERGREEN	2013	-93.470894	36.60925	457888.1272	4051629.8167
Table Rock Lake	1311	EVERGREEN	2013	-93.4565	36.590555	459165.5168	4049549.8466
Table Rock Lake	1312	EVERGREEN AND HARDWOOD	2013	-93.474089	36.607139	457601.2485	4051397.0472
Table Rock Lake	1313	EVERGREEN	2014	-93.546417	36.707895	451196.3747	4062608.0982
Table Rock Lake	1314	EVERGREEN	2014	-93.527483	36.683332	452872.5512	4059873.8864
Table Rock Lake	1315	EVERGREEN	2014	-93.557815	36.68673	450164.7267	4060266.1129
Table Rock Lake	1316	EVERGREEN	2014	-93.528097	36.690441	452822.0603	4060662.7929
Table Rock Lake	1317	EVERGREEN	2014	-93.556383	36.710102	450307.7135	4062858.0339
Table Rock Lake	1318	EVERGREEN	2014	-93.534527	36.709118	452259.1542	4062737.7585
Table Rock Lake	1319	EVERGREEN	2014	-93.520238	36.690932	453524.3953	4060713.3959
Table Rock Lake	1320	EVERGREEN	2014	-93.544065	36.704686	451404.498	4062250.9387
Table Rock Lake	1321	EVERGREEN	2014	-93.538174	36.701175	451928.4796	4061858.5331
Table Rock Lake	1322	EVERGREEN	2014	-93.560505	36.711112	449940.1889	4062972.2111
Table Rock Lake	1323	EVERGREEN	2014	-93.551628	36.710178	450732.3948	4062864.0878
Table Rock Lake	1324	EVERGREEN	2014	-93.538913	36.696412	451859.4731	4061330.5369
Table Rock Lake	1325	EVERGREEN	2014	-93.530529	36.695439	452607.7786	4061218.4673
Table Rock Lake	1326	EVERGREEN	2014	-93.549851	36.706421	450888.7258	4062446.338
Table Rock Lake	1327	EVERGREEN	2014	-93.53513	36.69225	452194.8763	4060866.982

Lake	ID	Type	Year Placed	Longitude	Latitude	UTM-X	UTM-Y
Table Rock Lake	1328	EVERGREEN	2014	-93.54386	36.707433	451424.465	4062555.53
Table Rock Lake	1329	EVERGREEN	2014	-93.532181	36.688099	452455.7082	4060405.035
Table Rock Lake	1330	EVERGREEN	2014	-93.538155	36.692309	451924.6431	4060875.0494
Table Rock Lake	1331	EVERGREEN	2014	-93.534466	36.701487	452259.8692	4061891.2124
Table Rock Lake	1332	EVERGREEN	2014	-93.538709	36.706459	451884.0054	4062444.8987
Table Rock Lake	1333	EVERGREEN	2014	-93.554196	36.707783	450501.5335	4062599.6829
Table Rock Lake	1334	EVERGREEN	2014	-93.54551	36.712231	451280.1681	4063088.6857
Table Rock Lake	1335	EVERGREEN	2014	-93.54587	36.685471	451231.099	4060120.3637
Table Rock Lake	1336	EVERGREEN	2014	-93.547437	36.65545	451072.0975	4056790.9977
Table Rock Lake	1337	EVERGREEN	2014	-93.550027	36.688271	450861.5063	4060433.0642
Table Rock Lake	1338	EVERGREEN	2014	-93.534008	36.67557	452284.7848	4059016.1432
Table Rock Lake	1339	EVERGREEN	2014	-93.523516	36.677826	453223.6614	4059261.1359
Table Rock Lake	1340	EVERGREEN	2014	-93.540939	36.683387	451670.3791	4059886.7194
Table Rock Lake	1341	EVERGREEN	2014	-93.517495	36.641602	453739.9582	4055240.029
Table Rock Lake	1342	EVERGREEN	2014	-93.509438	36.641403	454460.1044	4055214.1131
Table Rock Lake	1343	EVERGREEN	2014	-93.528601	36.647338	452750.691	4055881.7285
Table Rock Lake	1344	EVERGREEN	2014	-93.542281	36.650666	451529.893	4056257.6401
Table Rock Lake	1345	EVERGREEN	2014	-93.544782	36.673215	451320.5791	4058760.3031
Table Rock Lake	1346	EVERGREEN	2014	-93.531986	36.656453	452453.6372	4056894.4628
Table Rock Lake	1347	EVERGREEN	2014	-93.540527	36.643254	451682.1006	4055434.6452
Table Rock Lake	1348	EVERGREEN	2014	-93.538177	36.647483	451894.7421	4055902.4779

Lake	ID	Type	Year Placed	Longitude	Latitude	UTM-X	UTM-Y
Table Rock Lake	1349	EVERGREEN	2014	-93.544428	36.647008	451335.7455	4055853.0309
Table Rock Lake	1350	EVERGREEN	2014	-93.334368	36.636962	470108.3588	4054652.6667
Table Rock Lake	1351	EVERGREEN	2014	-93.352568	36.635911	468480.8916	4054541.9028
Table Rock Lake	1352	EVERGREEN	2014	-93.348646	36.617624	468824.1502	4052512.1028
Table Rock Lake	1353	EVERGREEN	2014	-93.356912	36.619951	468085.9626	4052772.944
Table Rock Lake	1354	EVERGREEN	2014	-93.357975	36.62532	467993.1317	4053368.8638
Table Rock Lake	1355	EVERGREEN	2014	-93.361658	36.623856	467663.2185	4053207.7006
Table Rock Lake	1356	EVERGREEN	2014	-93.356867	36.626935	468092.865	4053547.642
Table Rock Lake	1357	EVERGREEN	2014	-93.356948	36.628597	468086.3081	4053732.0295
Table Rock Lake	1358	EVERGREEN	2014	-93.341063	36.613625	469500.6478	4052066.0728
Table Rock Lake	1359	EVERGREEN	2014	-93.35314	36.630095	468427.3827	4053896.9393
Table Rock Lake	1360	EVERGREEN	2014	-93.314043	36.607298	471914.6081	4051356.0025
Table Rock Lake	1361	EVERGREEN	2014	-93.311867	36.610147	472110.2378	4051671.398
Table Rock Lake	1362	EVERGREEN	2014	-93.355042	36.622649	468254.2795	4053071.6047
Table Rock Lake	1363	EVERGREEN	2014	-93.348647	36.635759	468831.3638	4054523.7619
Table Rock Lake	1364	EVERGREEN	2014	-93.361171	36.632636	467710.4255	4054181.4753
Table Rock Lake	1365	EVERGREEN	2014	-93.330047	36.63438	470493.6619	4054364.9167
Table Rock Lake	1366	EVERGREEN	2014	-93.335007	36.632951	470049.6813	4054207.9378
Table Rock Lake	1367	EVERGREEN	2014	-93.330787	36.636132	470428.1749	4054559.4884
Table Rock Lake	1368	EVERGREEN	2014	-93.33517	36.636222	470036.3753	4054570.8307
Table Rock Lake	1369	EVERGREEN	2014	-93.312522	36.606391	472050.3068	4051254.9488
Table Rock Lake	1370	EVERGREEN	2014	-93.353479	36.645889	468403.5244	4055649.0334

Lake	ID	Type	Year Placed	Longitude	Latitude	UTM-X	UTM-Y
Table Rock Lake	1371	EVERGREEN	2014	-93.353143	36.649976	468435.2265	4056102.2826
Table Rock Lake	1372	EVERGREEN	2014	-93.334319	36.636356	470112.5053	4054585.4297
Table Rock Lake	1373	EVERGREEN	2014	-93.334131	36.639702	470130.6039	4054956.5331
Table Rock Lake	1374	EVERGREEN	2014	-93.33673	36.63948	469898.181	4054932.719
Table Rock Lake	1375	EVERGREEN	2014	-93.322488	36.63637	471170.1831	4054583.3651
Table Rock Lake	1376	EVERGREEN	2014	-93.322973	36.630009	471124.4516	4053877.9048
Table Rock Lake	1377	EVERGREEN	2014	-93.325887	36.632533	470864.8734	4054158.7644
Table Rock Lake	1378	EVERGREEN	2014	-93.330621	36.648732	470447.8286	4055957.1188
Table Rock Lake	1379	EVERGREEN	2014	-93.322165	36.625967	471195.1872	4053429.296
Table Rock Lake	1380	EVERGREEN	2014	-93.317909	36.587917	471561.7524	4049207.2784
Table Rock Lake	1381	EVERGREEN	2014	-93.314067	36.607459	471912.5201	4051373.8687
Table Rock Lake	1382	HABITAT COVE	0	-93.329976	36.520416	470456.6402	4041723.3312
Table Rock Lake	1383	HABITAT COVE	0	-93.541926	36.711152	451599.5601	4062967.1787
Table Rock Lake	1384	HABITAT COVE	0	-93.491149	36.718043	456138.5254	4063707.0895
Table Rock Lake	1385	HABITAT COVE	0	-93.603489	36.536584	445979.5634	4043635.5374
Table Rock Lake	1386	HABITAT COVE	0	-93.609369	36.557426	445467.813	4045950.7212
Table Rock Lake	1387	HABITAT COVE	0	-93.591701	36.565799	447054.6109	4046869.6364
Table Rock Lake	1388	HABITAT COVE	0	-93.529872	36.616559	452618.1572	4052468.0408
Table Rock Lake	1389	HABITAT COVE	0	-93.503162	36.579159	454984.9731	4048306.5496
Table Rock Lake	1390	Evergreen	2015	-93.499062	36.753043	455452.06	4067593.33
Table Rock Lake	1391	Evergreen	2015	-93.26719	36.547506	476086.31	4044710.91

Lake	ID	Type	Year Placed	Longitude	Latitude	UTM-X	UTM-Y
Table Rock Lake	1392	Hardwood	2015	-93.271789	36.549479	475675.31	4044930.91
Table Rock Lake	1393	Hardwood	2015	-93.335898	36.568806	469945.13	4047092.89
Table Rock Lake	1394	Hardwood	2015	-93.33949	36.571463	469624.77	4047388.75
Table Rock Lake	1395	Evergreen	2015	-93.445982	36.687197	460156.19	4060265.72
Table Rock Lake	1396	Evergreen	2015	-93.465808	36.673192	458377.39	4058720.59
Table Rock Lake	1397	Evergreen	2015	-93.461981	36.669755	458717.52	4058337.68
Table Rock Lake	1398	Evergreen	2015	-93.469102	36.663739	458077.92	4057673.42
Table Rock Lake	1399	Evergreen	2015	-93.445387	36.683674	460207.53	4059874.68
Table Rock Lake	1400	Evergreen	2015	-93.450702	36.679722	459730.6	4059438.51
Table Rock Lake	1401	Evergreen	2015	-93.450705	36.679723	459730.34	4059438.62
Table Rock Lake	1402	Evergreen	2015	-93.454531	36.680503	459388.9	4059526.76
Table Rock Lake	1403	Evergreen	2015	-93.447834	36.681775	459987.92	4059665.04
Table Rock Lake	1404	Evergreen	2015	-93.460644	36.663041	458833.41	4057592.33
Table Rock Lake	1405	Evergreen	2015	-93.468666	36.662174	458116.04	4057499.63
Table Rock Lake	1406	Evergreen	2015	-93.445162	36.68612	460228.89	4060145.91
Table Rock Lake	1407	Evergreen	2015	-93.444903	36.681804	460249.81	4059667.04
Table Rock Lake	1408	Evergreen	2015	-93.465623	36.667328	458390.76	4058070.03
Table Rock Lake	1409	Evergreen	2015	-93.462278	36.672943	458692.68	4058691.45
Table Rock Lake	1410	Evergreen	2015	-93.459682	36.67867	458927.69	4059325.62
Table Rock Lake	1411	Evergreen	2015	-93.455476	36.649801	459288.3	4056121.45