

Missouri Outdoor Recreational Access Program (MRAP) Area Map



Area Name: William J. Steinhauser

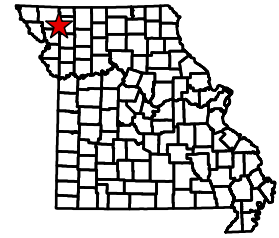
County: Nodaway **Size:** 159 Acres

Township: 63N, **Range:** 33W, **Section:** 36

Public Access Type: All Access Hunting and Fishing

Area open 1 hr before sunrise to 1 hr after sunset

Nodaway County



Directions From Stanberry:



- 1) Head south on N Alanthus Ave toward E 4th St.
- 2) Turn right onto E4th St./US Hwy 136 W. Follow Hwy 136 for 2 miles.
- 3). Turn left onto 450 Rd. Follow for 0.5 miles.
- 4) Turn right onto 350 St. Follow for 2.5 miles

Property access will be on the right.



PLEASE RESPECT PRIVATE PROPERTY
WALK-IN HUNTING & FISHING ONLY
ALL OTHER ACTIVITIES PROHIBITED
PARKING IN DESIGNATED AREA ONLY
STAY ON MRAP PROPERTY; NO TRESPASSING
NO TRAPPING
NO LITTERING INCLUDING SPENT SHELLS
NO TARGET SHOOTING, CAMPING, OR ALCOHOL
NO FIREWORKS, BIKING, HORSEBACK RIDING
DO NOT OPEN GATES & AVOID DAMAGING FENCES
NO EQUIPMENT OR GEAR MAY BE LEFT OVERNIGHT

Legend

-  MRAP Boundary
-  Parking and Registration

SPECIAL REGULATIONS APPLY. GO TO: [HTTPS://MDC.MO.GOV/MRAP](https://mdc.mo.gov/mrap)